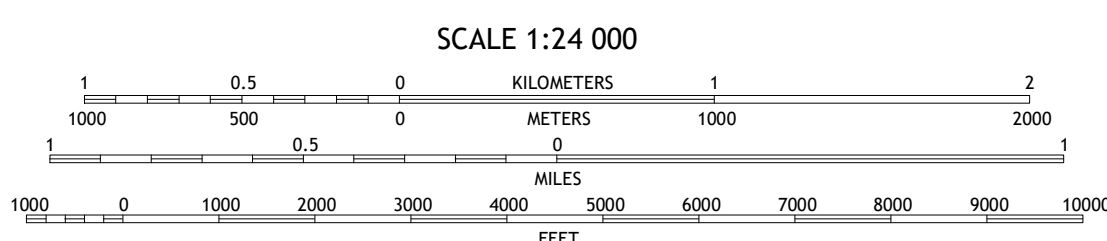
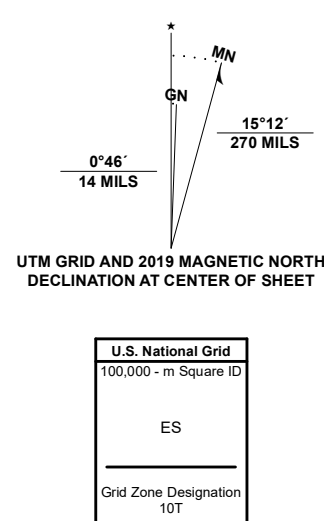


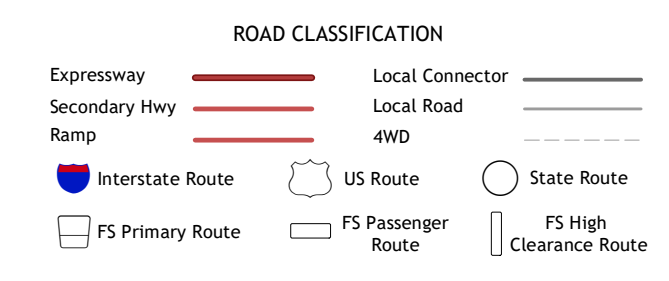
Produced by the United States Geological Survey North American Datum of 1983 (NAD83) World Geodetic System of 1984 (WGS84) Projection and 1 000-meter grid/Universal Transverse Mercator, Zone 10T This map is not a legal document. Boundaries may be generalized for this map scale. Private lands within government reservations may not be shown. Obtain permission before entering private lands.



ADJOINING QUADRANGLES

1	2	3
4	5	6
7	8	9

1 Anderson Lake
2 Sawtooth Ridge
3 Wahpenayo Peak
4 Kiona Peak
5 Purcell Mountain
6 Cowitz Falls
7 Greenhorn Buttes
8 Tower Rock



RANDLE, WA 2020

