

Produced by the United States Geological Survey North American Datum of 1983 (NAD83) World Geodetic System of 1984 (WGS84)...

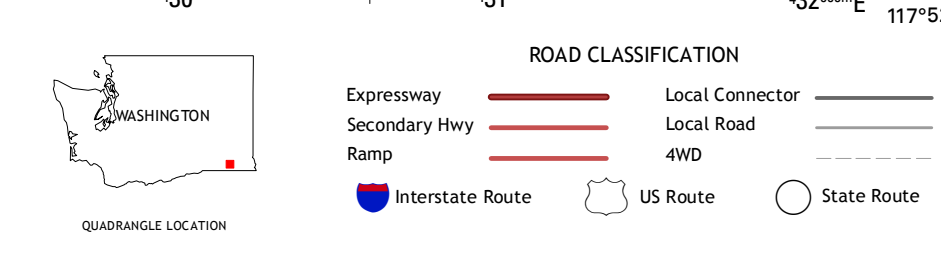
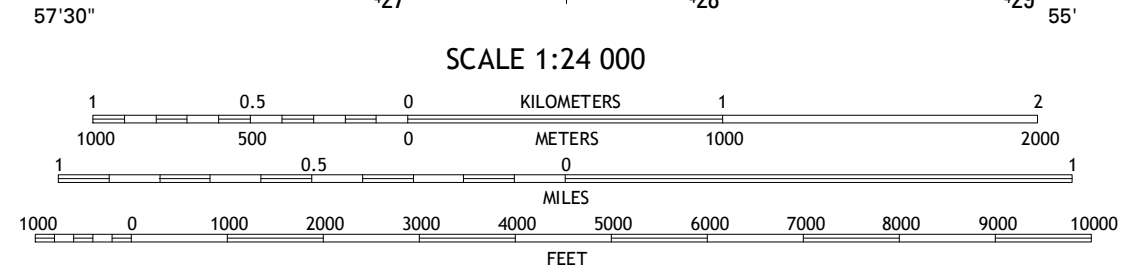
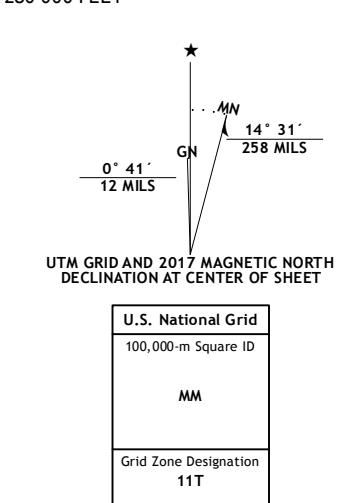


Table with 3 columns and 8 rows showing adjacent quadrangles: 1 Huntsville, 2 Dayton, 3 Cahill Mountain, 4 Coppei, 5 Eckler Mountain, 6 Kooskooskie, 7 Deadman Peak, 8 Godman Spring.

ROBINETTE MOUNTAIN, WA 2017

