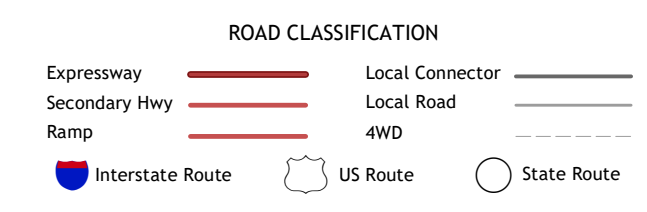
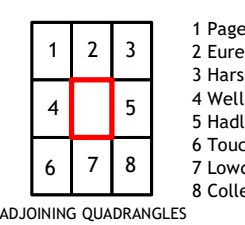
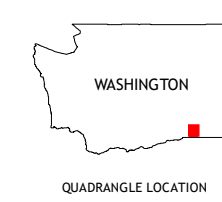

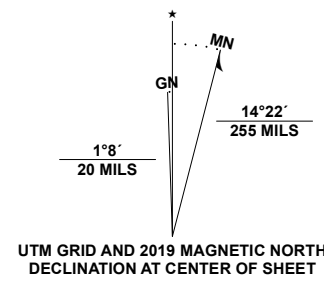


**Produced by the United States Geological Survey**

North American Datum of 1983 (NAD83)  
World Geodetic System of 1984 (WGS84), Projection and  
1 000-meter grid; Universal Transverse Mercator, Zone 11T  
This map is not a legal document. Boundaries may be  
generalized for this map scale. Private lands within government  
reservations may not be shown. Obtain permission before  
entering private lands.

|                                |   |
|--------------------------------|---|
| Imagery.....                   | N.A.I.P., June 2015 - November 2015             |
| Roads.....                     | U.S. Census Bureau, 2016                        |
| Names.....                     | GNIS, 1979                                      |
| Hydrography.....               | National Hydrography Dataset, 1989 - 2019       |
| Contours.....                  | National Elevation Dataset, 2019                |
| Boundaries.....                | Multiple sources; see metadata file 2017 - 2018 |
| Public Land Survey System..... | BLM, 2019                                       |
| Wetlands.....                  | FWS National Wetlands Inventory 1982            |



SCALE 1:24 000  
CONTOUR INTERVAL 20 FEET  
NORTH AMERICAN VERTICAL DATUM OF 1988  
This map was produced to conform with the  
National Geospatial Program US Topo Product Standard, 2011.  
A metadata file associated with this product is draft version 0.6.18

