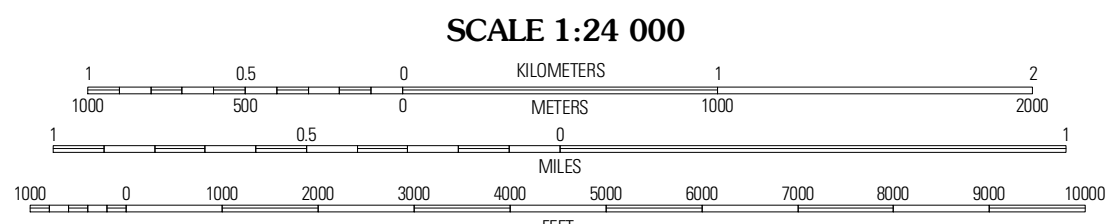
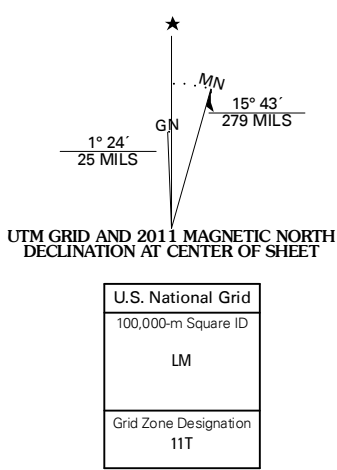
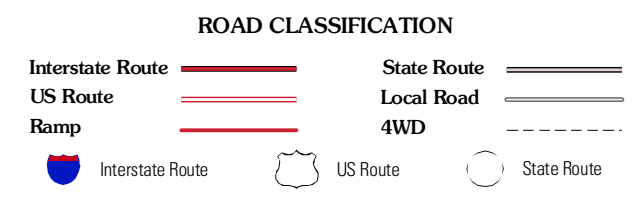
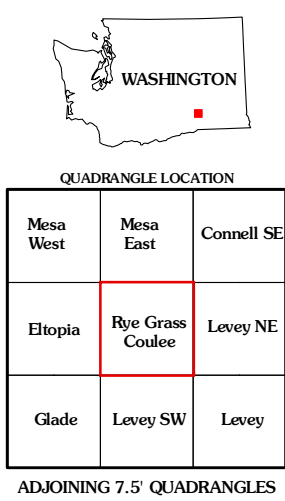


Produced by the United States Geological Survey  
North American Datum of 1983 (NAD83)  
Roads: ©2006-2010 Tele Atlas  
Names: ©2006-2010 Tele Atlas  
Hydrography: National Hydrography Dataset, 2009  
Contours: National Elevation Dataset, 2001



CONTOUR INTERVAL 10 FEET  
NORTH AMERICAN VERTICAL DATUM OF 1988  
This map was produced to conform with version 0.5.10 of the draft USGS Standards for 7.5-Minute Quadrangle Maps. A metadata file associated with this product is draft version 0.5.11



**RYE GRASS COULEE, WA**  
2011