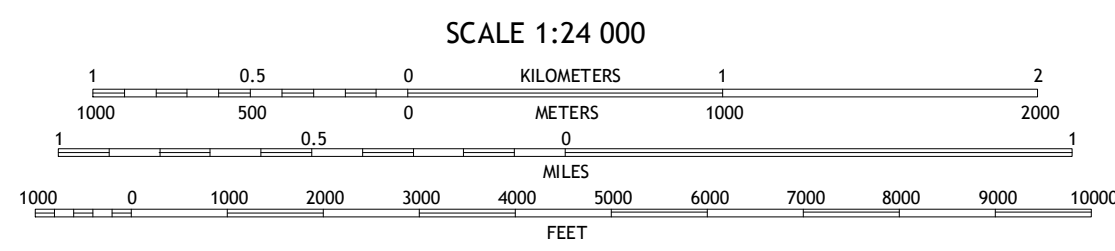
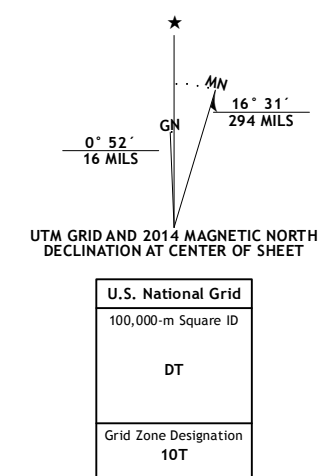
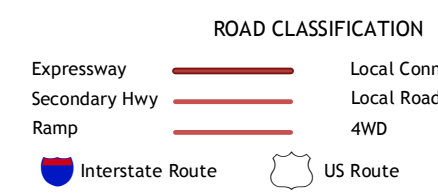


**Produced by the United States Geological Survey**  
North American Datum of 1983 (NAD83)  
World Geodetic System of 1984 (WGS84). Projection and 1 000-meter grid: Universal Transverse Mercator, Zone 10T (10 000-foot ticks: Washington Coordinate System of 1983 (south zone))  
  
This map is not a legal document. Boundaries may be generalized for this map scale. Private lands within government reservations may not be shown. Obtain permission before entering private lands.  
  
Imagery.....NAIP, August 2011  
Roads.....©2006-2013, TomTom  
Names.....GNIS, 2013  
Hydrography.....National Hydrography Dataset, 2011  
Contours.....National Elevation Dataset, 1999  
Boundaries.....Census, IBWC, IBC, USGS, 1972 - 2012  
Public Land Survey System.....BLM, 2011



Tumlet Island	O'Took Prairie	Thimble Mountain
Taholah	Shale Slough	Macafee Hill
	Moclips	Carlisle



**SHALE SLOUGH, WA**  
2014

