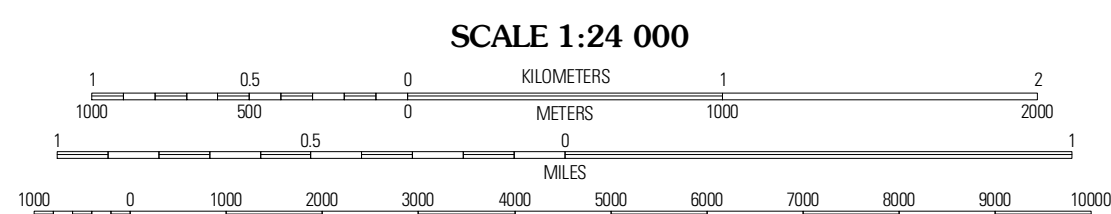
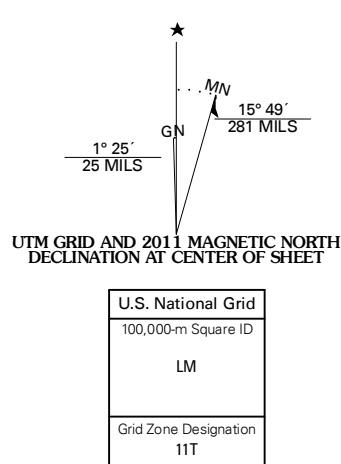
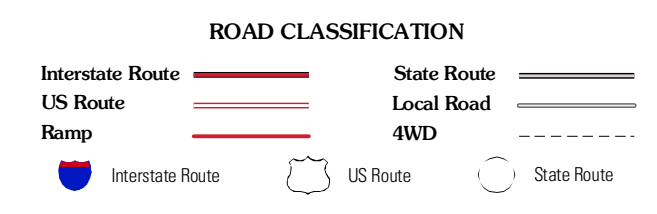
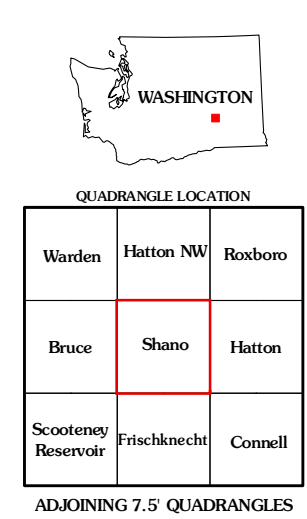


Produced by the United States Geological Survey
North American Datum of 1983 (NAD83)
Roads: 2006-2010 NAIP, June 2009
World Geodetic System of 1984 (WGS84) Projection and
1 000-meter grid; Universal Transverse Mercator, Zone 11T
10 000-foot ticks: Washington Coordinate System of 1983
(south zone)

Imagery: 2006-2010 NAIP, June 2009
Roads: 2006-2010 NAIP, June 2009
Names: 2006-2010 NAIP, June 2009
Hydrography: National Hydrography Dataset, 2009
Contours: National Elevation Dataset, 2001



CONTOUR INTERVAL 10 FEET
NORTH AMERICAN VERTICAL DATUM OF 1988
This map was produced to conform with version 0.5.10 of the
draft USGS Standards for 7.5-Minute Quadrangle Maps.
A metadata file associated with this product is draft version 0.5.11



SHANO, WA
2011