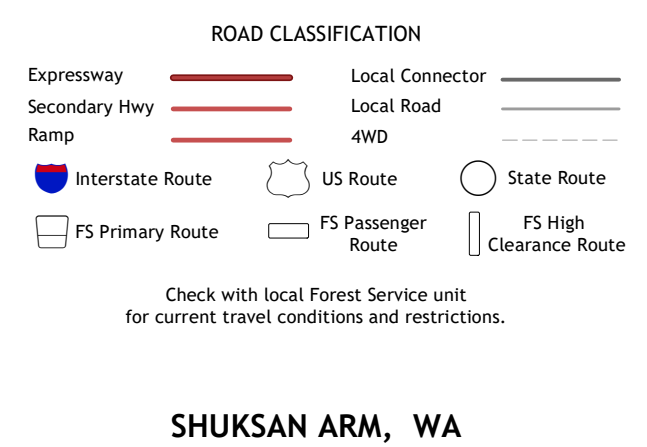
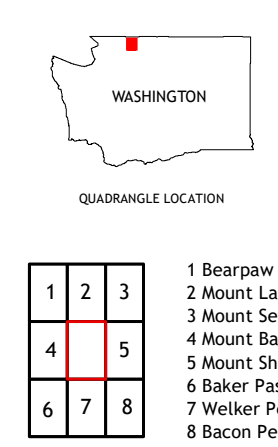



**Produced by the United States Geological Survey**  
North American Datum of 1983 (NAD83)  
World Geodetic System of 1984 (WGS84). Projection and 1 000-meter grid: Universal Transverse Mercator, Zone 10U  
This map is not a legal document. Boundaries may be generalized for this map scale. Private lands within government reservations may not be shown. Obtain permission before entering private lands.

Imagery.....N.A.I.P., September 2015 - November 2015  
Roads.....U.S. Census Bureau, Not Available Data within US Forest Service Lands.....FSTopo Data with limited Forest Service updates, 2013  
Names.....GNIS, 1979 - 2019  
Hydrography.....National Hydrography Dataset, 2004 - 2019  
Contours.....National Elevation Dataset, 2017 - 2018  
Boundaries.....Multiple sources; see metadata file, 2019  
Public Land Survey System.....BLM, 2019  
Wetlands.....FWS National Wetlands Inventory, 1974



1	2	3	1 Bearpaw Mountain
4	5	6	2 Mount Larrabee
7	8	7	3 Mount Seftit
		8	4 Mount Baker
			5 Mount Shuksan
			6 Baker Pass
			7 Welker Peak
			8 Bacon Peak

ADJOINING QUADRANGLES

**SHUKSAN ARM, WA**  
2020

