

Produced by the United States Geological Survey North American Datum of 1983 (NAD83) World Geodetic System of 1984 (WGS84)...

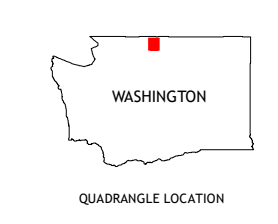
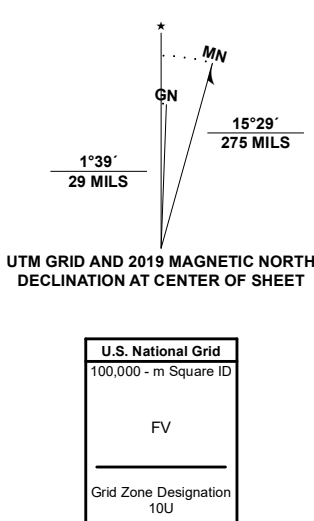
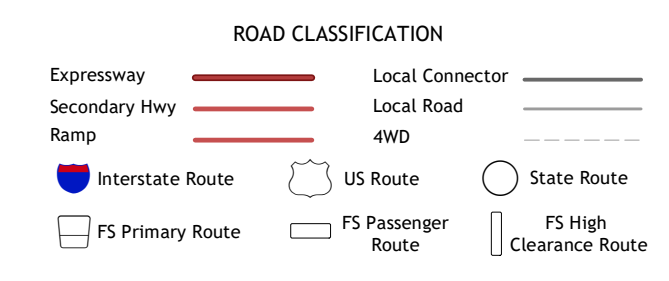


Table with 8 columns and 2 rows listing peak names and their elevations: 1 Skagit Peak, 2 Castle Peak, 3 Fresty Creek, 4 Jack Mountain, 5 Pasayten Peak, 6 Crater Mountain, 7 Azurite Peak, 8 Slate Peak.



Check with local Forest Service unit for current travel conditions and restrictions.

SHULL MOUNTAIN, WA 2020

