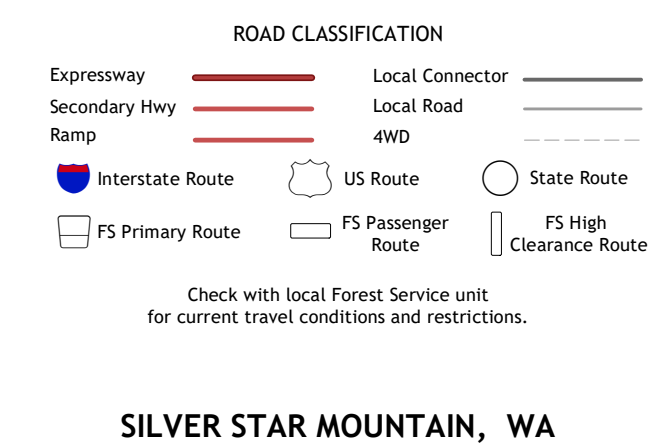
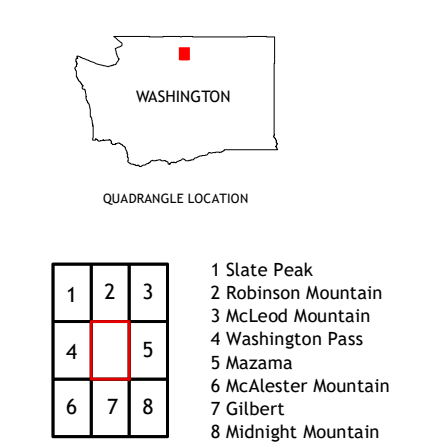
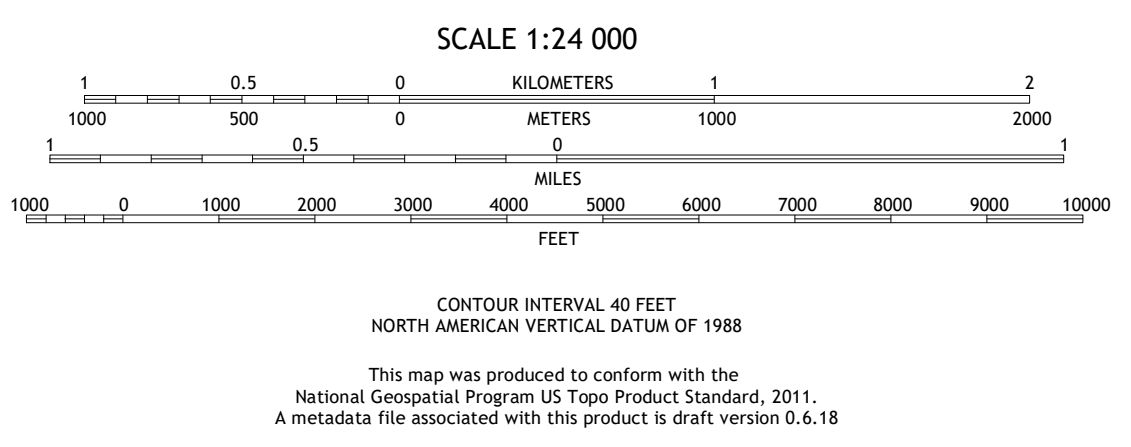



**Produced by the United States Geological Survey**  
North American Datum of 1983 (NAD83)  
World Geodetic System of 1984 (WGS84). Projection and 1 000-meter grid: Universal Transverse Mercator, Zone 10U  
This map is not a legal document. Boundaries may be generalized for this map scale. Private lands within government reservations may not be shown. Obtain permission before entering private lands.

Imagery: N/AIP, September 2015 - January 2016  
Roads: within US Forest Service Lands, with limited Forest Service updates, 2013  
Names: U.S. Census Bureau, Not Available Data with limited Forest Service updates, 1979  
Hydrography: National Hydrography Dataset, 1899 - 2019  
Contours: National Elevation Dataset, 1999  
Boundaries: Multiple sources; see metadata file, 2019  
Public Land Survey System: BLM, 2019  
Wetlands: FWS National Wetlands Inventory, 1984



NSN 1-64-301-6  
USGS 2.4 K 1.4 1.2  
NGA REF NO. USGS 2.4 K 1.4 1.2