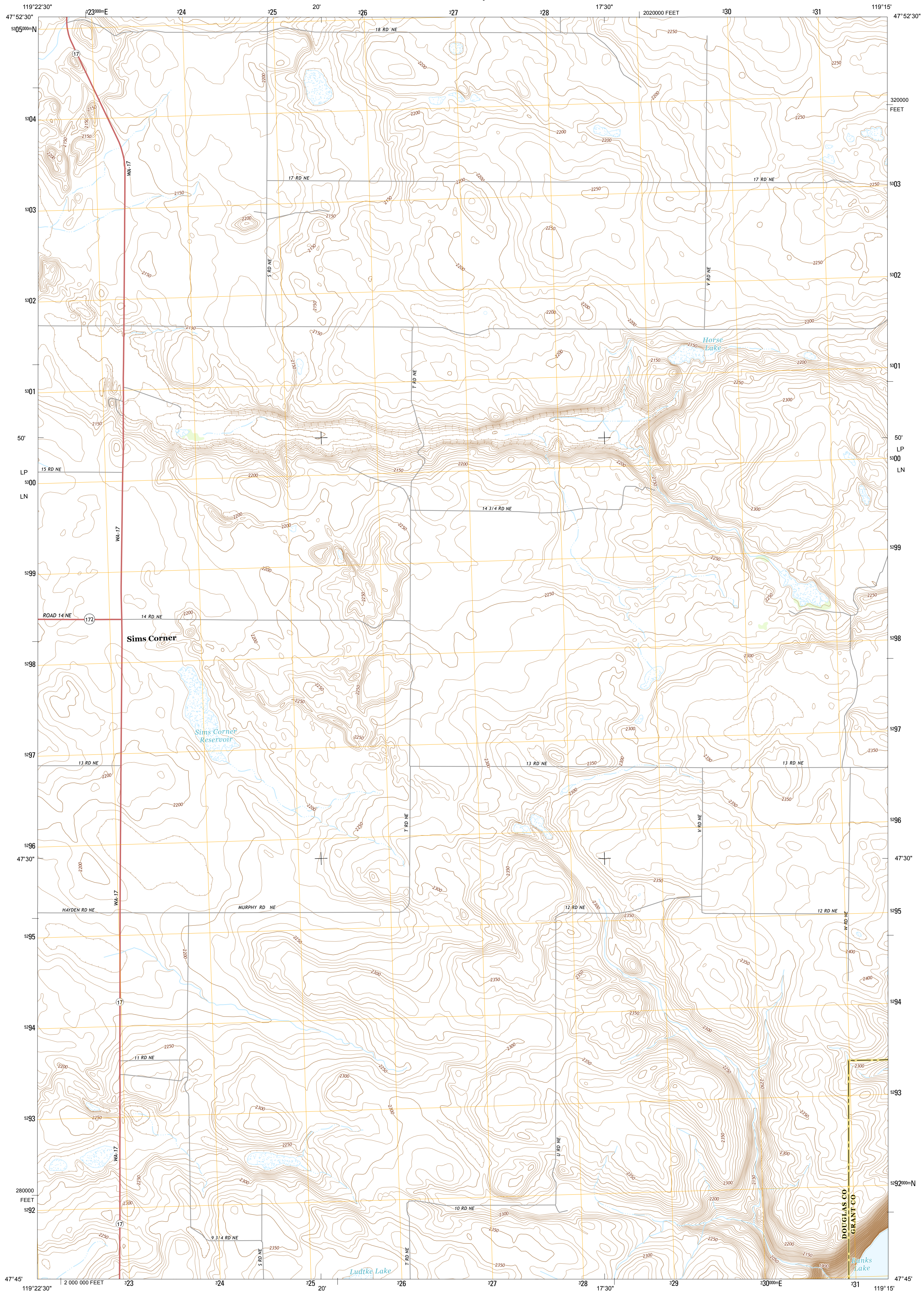




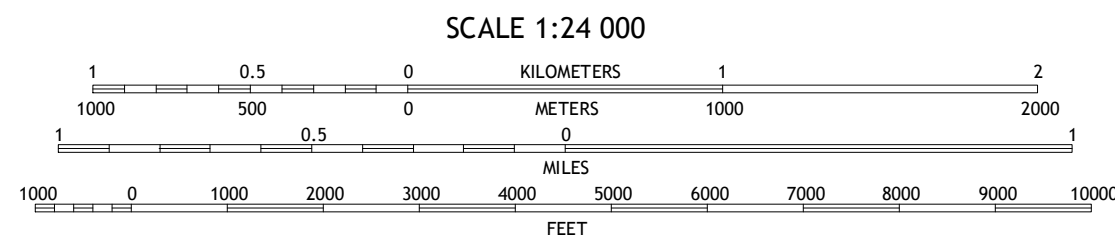
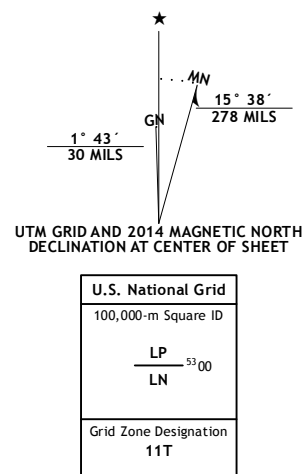
U.S. DEPARTMENT OF THE INTERIOR
U. S. GEOLOGICAL SURVEY



SIMS CORNER QUADRANGLE
WASHINGTON
7.5-MINUTE SERIES



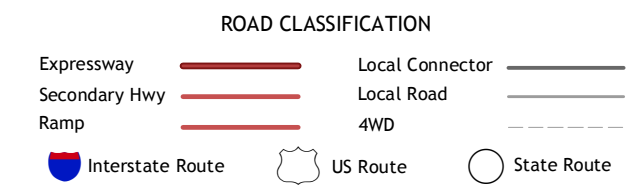
Produced by the United States Geological Survey
North American Datum of 1983 (NAD83)
World Geodetic System of 1984 (WGS84). Projection and
1 000-meter grid: Universal Transverse Mercator, Zone 11T
10 000-foot ticks: Washington Coordinate System of 1983 (north
zone)
This map is not a legal document. Boundaries may be
generalized for this map scale. Private lands within government
reservations may not be shown. Obtain permission before
entering private lands.
Imagery:.....NAP, July 2011
Roads:.....2006-2013 TomTom
Names:.....GNIS, 2013
Hydrography:.....National Hydrography Dataset, 2011
Contours:.....National Elevation Dataset, 2001
Boundaries:.....Census, IBWC, IBC, USGS, 1972-2012
Public Land Survey System:.....BLM, 2011



QUADRANGLE LOCATION

Leahy	Foster	Barker
Barnes	Sims	Steamboat
Butte	Corner	Rock SW
Saint	Mold	Hartline
Andrews	NW	

ADJOINING 7.5 QUADRANGLES



SIMS CORNER, WA
2014



NSN 7 64 9 16 4 2 4 4 1 4 0
USGS 24K 4140
NGA REF NO. US