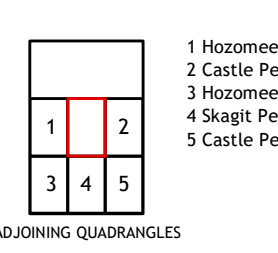
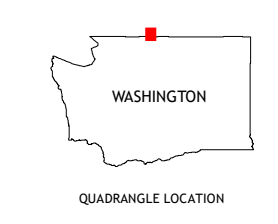
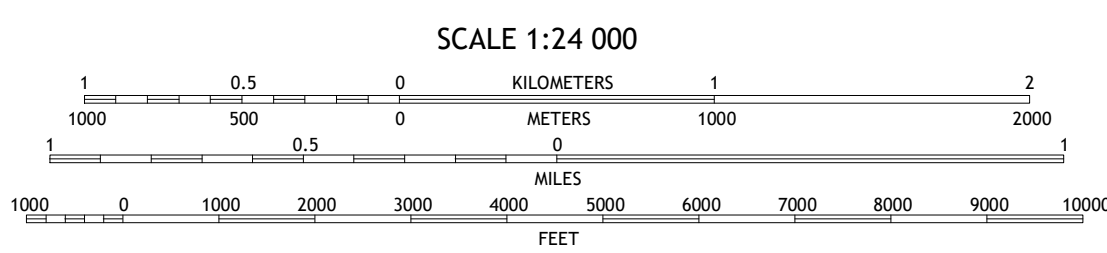



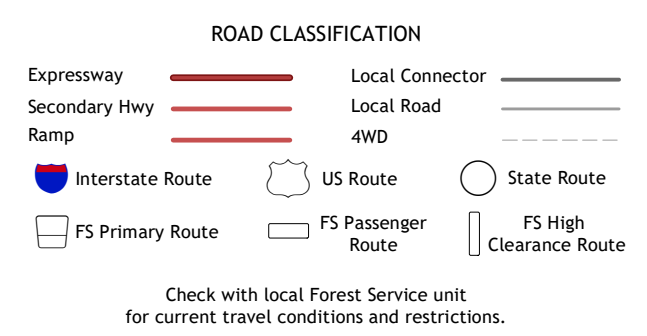
Produced by the United States Geological Survey

North American Datum of 1983 (NAD83)
World Geodetic System of 1984 (WGS84). Projection and
1 000-meter grid/Universal Transverse Mercator, Zone 10U
This map is not a legal document. Boundaries may be
generalized for this map scale. Private lands within government
reservations may not be shown. Obtain permission before
entering private lands.

Imagery.....N.A.I.P., September 2015 - November 2015
Roads.....U.S. Census Bureau, Not Available
Roads within US Forest Service Lands.....FSTopo Data
with limited Forest Service updates, Not Available
Names.....GHS, Not Available
Hydrography.....National Hydrography Dataset, 2004 - 2019
Contours.....National Elevation Dataset, 1999
Boundaries.....Multiple sources, see metadata file, 2015
Public Land Survey System.....BLM, 2019
Wetlands.....FWS National Wetlands Inventory, Not Available



1 Hozomeen Mountain OE N
2 Castle Peak OE N
3 Hozomeen Mountain
4 Skagit Peak
5 Castle Peak



Check with local Forest Service unit
for current travel conditions and restrictions.

SKAGIT PEAK OE N, WA, BC
2020

