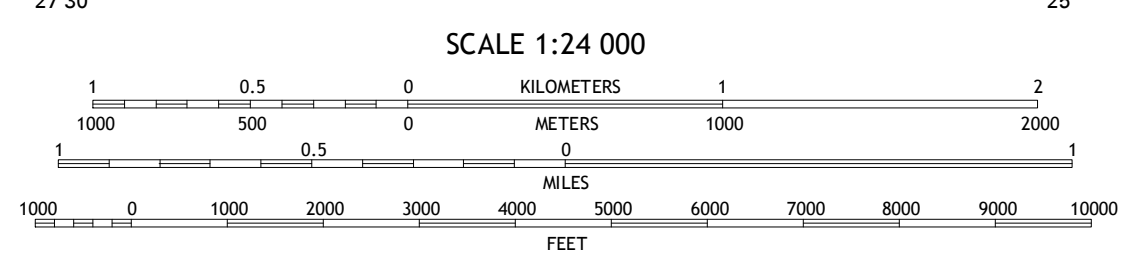
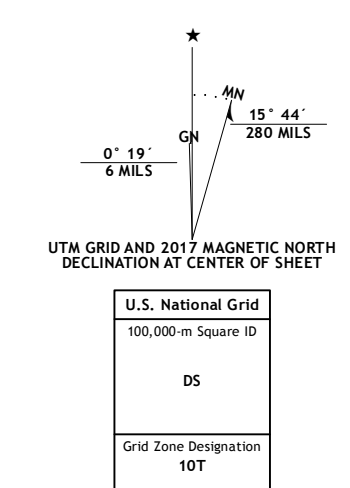


Produced by the United States Geological Survey
North American Datum of 1983 (NAD83)
World Geodetic System of 1984 (WGS84). Projection and 1 000-meter grid: Universal Transverse Mercator, Zone 10T
10 000-foot ticks: Washington Coordinate System of 1983 (south zone), Oregon Coordinate System of 1983 (north zone)

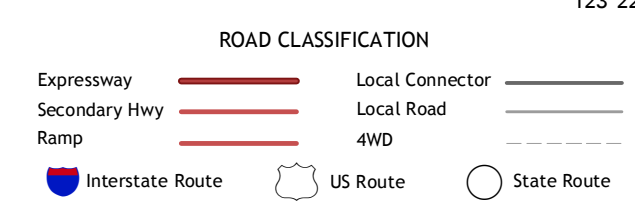
This map is not a legal document. Boundaries may be generalized for this map scale. Private lands within government reservations may not be shown. Obtain permission before entering private lands.

ImageryNAIP, October 2014
RoadsU.S. Census Bureau, 2015 - 2016
NamesGNS, 2016
HydrographyNational Hydrography Dataset, 2014
ContoursNational Elevation Dataset, 2012
BoundariesMultiple sources; see metadata file 1972 - 2016
Public Land Survey SystemBLM, 2016
WetlandsFWS National Wetlands Inventory 1977 - 2014



1	2	3
4	5	6
7	8	

ADJOINING QUADRANGLES



- | | |
|---|----------------|
| 1 | Sweigler Creek |
| 2 | Blaney Creek |
| 3 | Elochoman Pass |
| 4 | Grays River |
| 5 | Skamokawa Pass |
| 6 | Knappa |
| 7 | Cathlamet |
| 8 | Naselle Point |

SKAMOKAWA, WA-OR
2017

