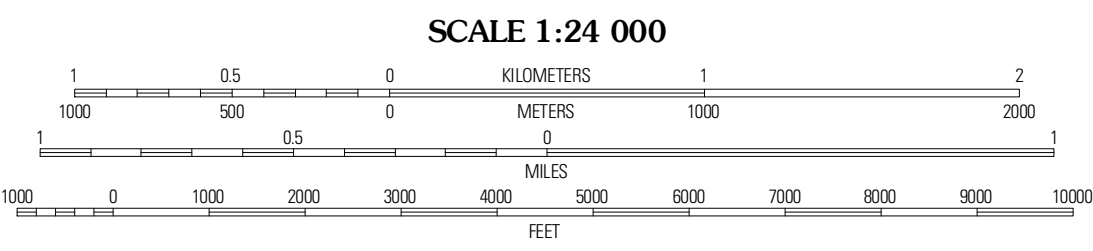
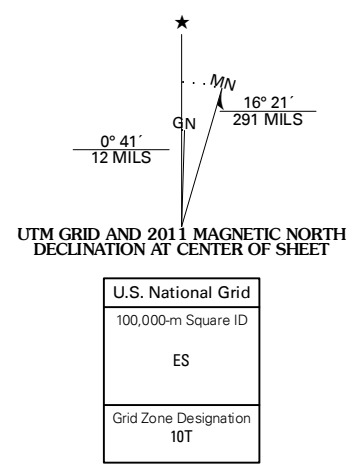


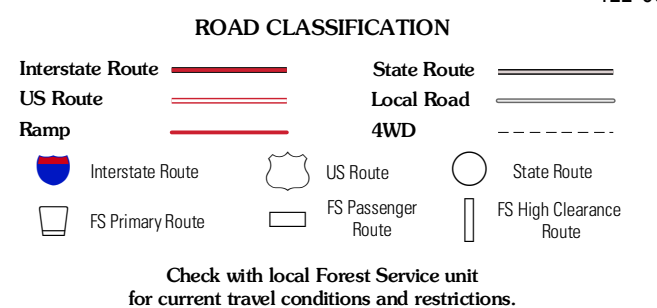
Produced by the United States Geological Survey
North American Datum of 1983 (NAD83)
World Geodetic System of 1984 (WGS84). Projection and
1 000-meter grid: Universal Transverse Mercator, Zone 10T
10 000-foot ticks: Washington Coordinate System of 1983
(south zone)

Imagery: NAIP, August 2009
Roads: ©2006-2010 Tele Atlas
Roads within US Forest Service Lands: FSTopo Data
with limited Forest Service updates, 2009
Names: ©2010
Hydrography: National Hydrography Dataset, 2009
Contours: National Elevation Dataset, 2001



QUADRANGLE LOCATION

Spirit Lake West	Spirit Lake East	French Butte
Mount Saint Helens	Smith Creek Butte	Spencer Butte
Mount Mitchell	Cedar Flats	Burnt Peak



SMITH CREEK BUTTE, WA
2011

ADJOINING 7.5 QUADRANGLES