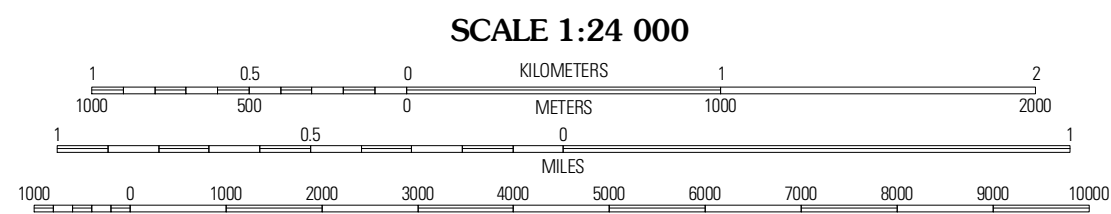
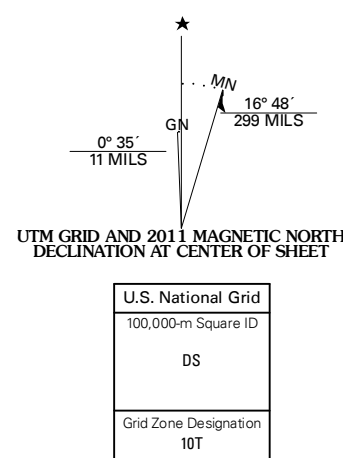




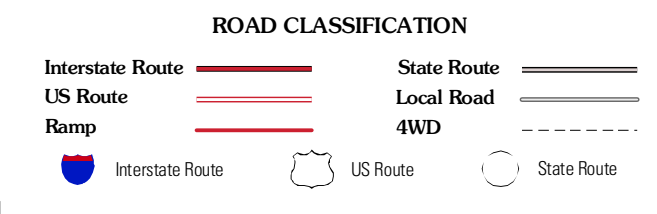
Produced by the United States Geological Survey
North American Datum of 1983 (NAD83)
Roads: ©2006-2010 Tele Atlas
1 000-meter grid: Universal Transverse Mercator, Zone 10T
10 000-foot ticks: Washington Coordinate System of 1983
(south zone)

Imagery:NAP, September 2009
Roads:©2006-2010 Tele Atlas
Names:©2006-2010 Tele Atlas
Hydrography:National Hydrography Dataset, 2009
Contours:National Elevation Dataset, 1999



QUADRANGLE LOCATION

Western	Aberdeen	SE	Elkhorn Creek
Bay Center	South Bend	Raymond	
Nemah	North Nemah	Menlo	



CONTOUR INTERVAL 40 FEET
NORTH AMERICAN VERTICAL DATUM OF 1988

This map was produced to conform with version 0.5.10 of the draft USGS Standards for 7.5-Minute Quadrangle Maps. A metadata file associated with this product is draft version 0.5.11

SOUTH BEND, WA
2011