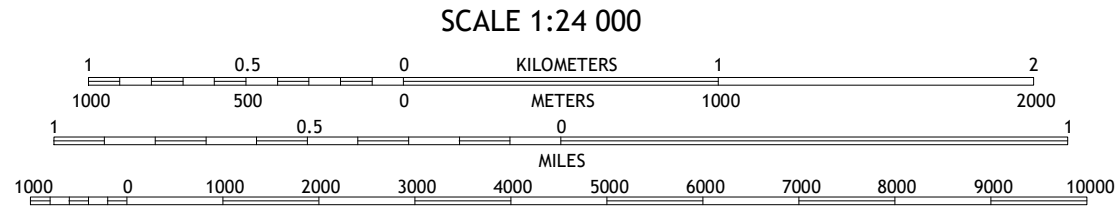
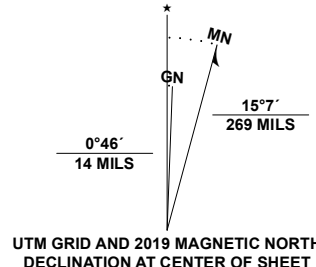


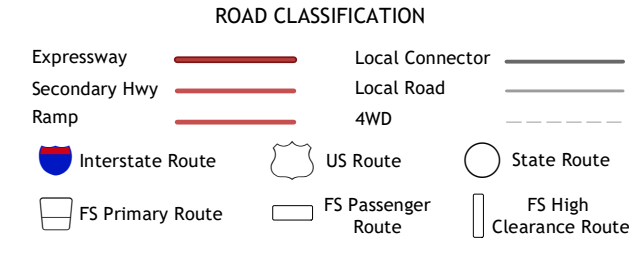
Produced by the United States Geological Survey
North American Datum of 1983 (NAD83)
World Geodetic System of 1984 (WGS84). Projection and
1 000-meter grid: Universal Transverse Mercator, Zone 10T
This map is not a legal document. Boundaries may be
generalized for this map scale. Private lands within government
reservations may not be shown. Obtain permission before
entering private lands.

Imagery.....NAIP, July 2015 - November 2015
Roads.....U.S. Census Bureau, Not Available
Roads within US Forest Service Lands.....FS Topo Data
with Limited Forest Service updates, 2013
Names.....GNIS, 1979
Hydrography.....National Hydrography Dataset, 2004 - 2019
Contours.....National Elevation Dataset, 1999 - 2017
Boundaries.....Multiple sources: see metadata file 2017 - 2018
Public Land Survey System.....BLM, 2019
Wetlands.....FWS National Wetlands Inventory 1981 - 2013



1	2	3
4	5	6
7	8	9

1 Spirit Lake East
2 French Butte
3 McCoy Peak
4 Smith Creek Butte
5 Quartz Creek Butte
6 Cedar Flats
7 Burnt Peak
8 Lone Butte



Check with local Forest Service unit
for current travel conditions and restrictions.

SPENCER BUTTE, WA
2020

