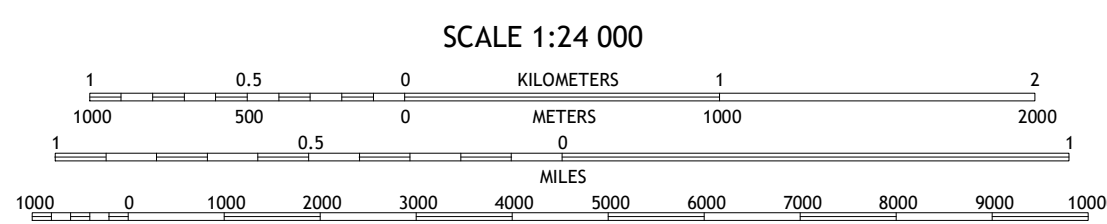

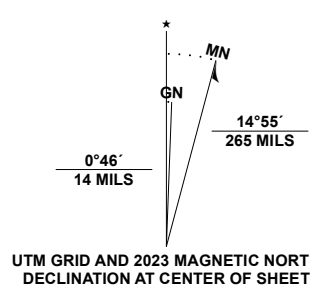


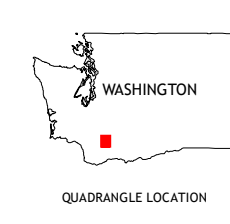
Produced by the United States Geological Survey

North American Datum of 1983 (NAD83) World Geodetic System of 1984 (WGS84). Projection and 1 000-meter grid: Universal Transverse Mercator, Zone 10T. This map is not a legal document. Boundaries may be generalized for this map scale. Private lands within government reservations may not be shown. Obtain permission before entering private lands.

ImageryNAIP, September 2017 - November 2017
RoadsU.S. Census Bureau, Not Available
Roads within US Forest ServiceFS Topo Data with limited Forest Service updates, 2013
NamesGNS, 1979 - 2020
HydrographyNational Hydrography Dataset, 2004 - 2023
ContoursNational Elevation Dataset, 2021
BoundariesMultiple sources; see metadata file 2017 - 2022
Public Land SurveyBLM, 2019
WetlandsFWS National Wetlands Inventory 1981 - 2013



CONTOUR INTERVAL 40 FEET NORTH AMERICAN VERTICAL DATUM OF 1988 This map was produced to conform with the National Geospatial Program US Topo Product Standard.



1	2	3
4	5	6
7	8	9

ADJOINING QUADRANGLES

- 1 Spirit Lake East
- 2 French Butte
- 3 McCoy Peak
- 4 Smith Creek Butte
- 5 Quartz Creek Butte
- 6 Cedar Flats
- 7 Burnt Peak
- 8 Lone Butte

ROAD CLASSIFICATION	
Expressway	Local Connector
Secondary Hwy	Local Road
Ramp	4WD
Interstate Route	US Route
FS Primary Route	FS Passenger Route
	FS High Clearance Route
	State Route

Check with local Forest Service unit for current travel conditions and restrictions.

SPENCER BUTTE, WA 2023

