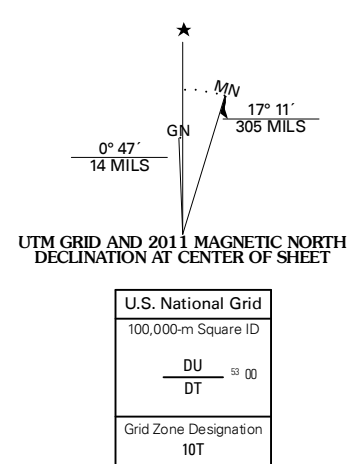


Produced by the United States Geological Survey
North American Datum of 1983 (NAD83)
World Geodetic System of 1984 (WGS84), Projection and
1 000-meter grid, Universal Transverse Mercator, Zone 10T
10 000-foot ticks: Washington Coordinate System of 1983
(north zone)

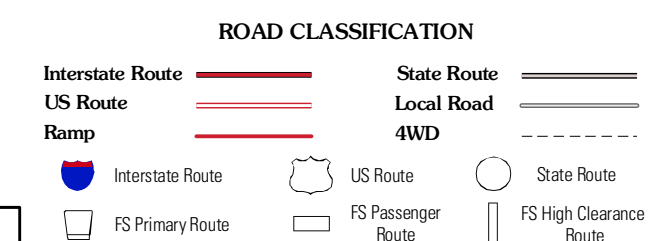
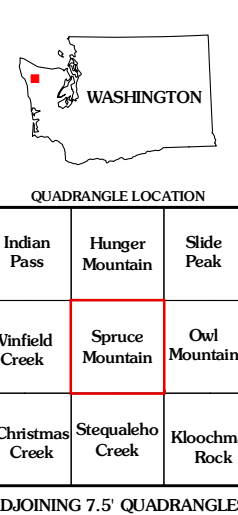
Imagery.....NAIP, August 2009
Roads.....S2006-2010 Tele Atlas
Roads within US Forest Service Lands.....FSPO Data
with limited Forest Service updates, 2009
Names.....GNIS, 2009
Hydrography.....National Hydrography Dataset, 2009
Contours.....National Elevation Dataset, 1999



SCALE 1:24 000

CONTOUR INTERVAL 40 FEET
NORTH AMERICAN VERTICAL DATUM OF 1988

This map was produced to conform with version 0.5.10 of the
draft USGS Standards for 7.5-Minute Quadrangle Maps.
A metadata file associated with this product is draft version 0.5.13



Check with local Forest Service unit
for current travel conditions and restrictions.

SPRUCE MOUNTAIN, WA
2011

QUADRANGLE LOCATION

Indian Pass	Hunger Mountain	Slide Peak
Winfield Creek	Spruce Mountain	Oul Mountain
Christmas Creek	Sagekaho Creek	Khoosman Rock

ADJOINING 7.5' QUADRANGLES