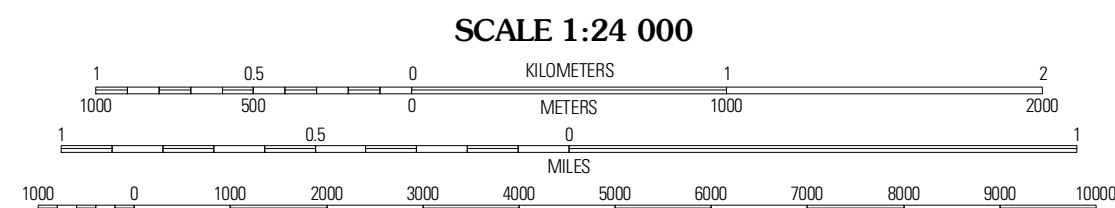





Produced by the United States Geological Survey  
North American Datum of 1983 (NAD83)  
World Geodetic System of 1984 (WGS84). Projection and  
1 000-meter grid; Universal Transverse Mercator, Zone 11T  
10 000-foot ticks; Washington Coordinate System of 1983  
(south zone)

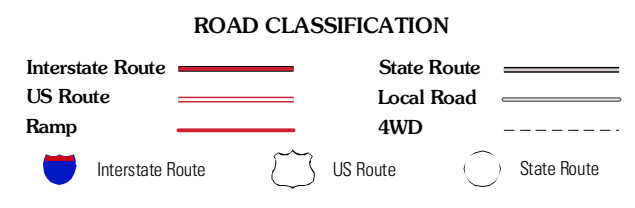
Imagery: N.A.I.P., June 2009  
Roads: ©2006-2010 Tele Atlas  
Names: ©2009 GNSI, 2009  
Hydrography: National Hydrography Dataset, 2009  
Contours: National Elevation Dataset, 2001



QUADRANGLE LOCATION

Palouse Falls	Hooper Lake	Hay
Starbuck West	Starbuck East	Delaney
Waitsburg NW	Kellogg Creek	Tucannon

ADJOINING 7.5 QUADRANGLES



CONTOUR INTERVAL 40 FEET  
NORTH AMERICAN VERTICAL DATUM OF 1988

This map was produced to conform with version 0.5.10 of the  
draft USGS Standards for 7.5-Minute Quadrangle Maps.  
A metadata file associated with this product is draft version 0.5.11