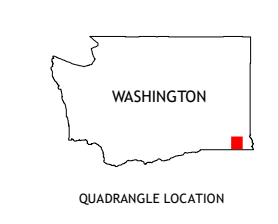
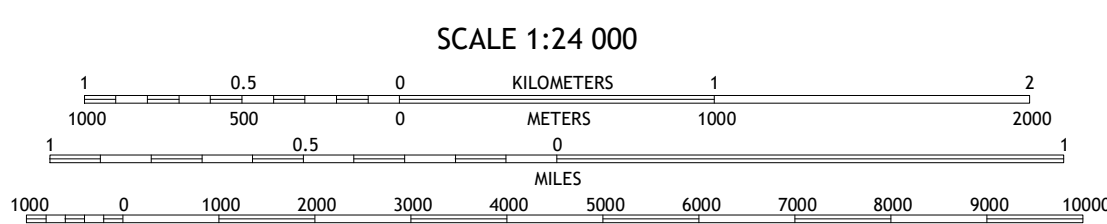



Produced by the United States Geological Survey
North American Datum of 1983 (NAD83)
World Geodetic System of 1984 (WGS84). Projection and 1 000-meter grid: Universal Transverse Mercator, Zone 11T
This map is not a legal document. Boundaries may be generalized for this map scale. Private lands within government reservations may not be shown. Obtain permission before entering private lands.

Imagery:.....NAIP, July 2015 - November 2015
Roads:.....U.S. Census Bureau, Not Available
Roads within US Forest Service Lands:.....FSTopo Data with limited Forest Service updates, 2013
Names:.....GNIS, 1979 - 2019
Hydrography:.....National Hydrography Dataset, 1899 - 2019
Contours:.....National Elevation Dataset, 2019
Boundaries:.....Multiple sources; see metadata file, 2019
Public Land Survey System:.....BLM, 2019
Wetlands:.....FWS National Wetlands Inventory, 1981



1	2	3	1 Hopkins Ridge
4	5	5 Peola	
6	7	8	4 Panjab Creek
			5 Pinkham Butte
			6 Oregon Butte
			7 Diamond Peak
			8 Saddle Butte

ADJOINING QUADRANGLES

ROAD CLASSIFICATION

	Expressway		Local Connector
	Secondary Hwy		Local Road
	Ramp		4WD
	Interstate Route		US Route
	FS Primary Route		FS Passenger Route
	FS High Clearance Route		State Route

Check with local Forest Service unit for current travel conditions and restrictions.

STENTZ SPRING, WA
2020

