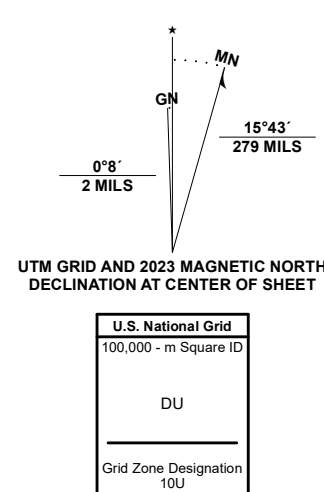
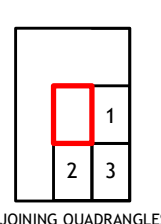


Produced by the United States Geological Survey
 North American Datum of 1983 (NAD83)
 World Geodetic System of 1984 (WGS84), Projection and
 1 000-meter grid; Universal Transverse Mercator, Zone 10U
 This map is not a legal document. Boundaries may be
 generalized for this map scale. Private lands within government
 reservations may not be shown. Obtain permission before
 entering private lands.

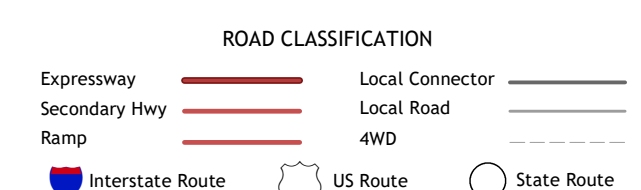
Imagery.....NAIP, August 2017 - November 2017
 Roads.....U.S. Census Bureau, 2016
 Names.....GNIS, 1979 - 2023
 Hydrography.....National Hydrography Dataset, 2006 - 2022
 Contours.....National Elevation Dataset, 1999
 Boundaries.....Multiple sources; see metadata file 2018 - 2022
 Public Land Survey System.....BLM, 2019
 Wetlands.....FWS National Wetlands Inventory 1980



CONTOUR INTERVAL 20 FEET
 NORTH AMERICAN VERTICAL DATUM OF 1988
 This map was produced to conform with the
 National Geospatial Program US Topo Product Standard.



1 Waldron Island
 2 Roche Harbor
 3 Friday Harbor



STUART ISLAND, WA, BC
 2023

