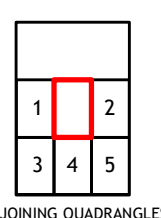
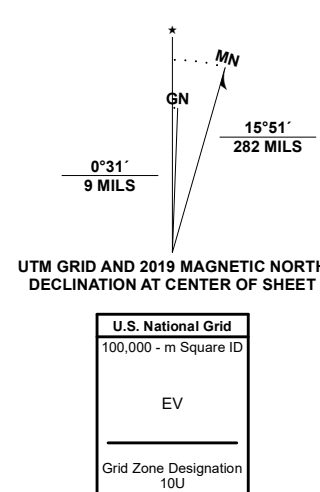


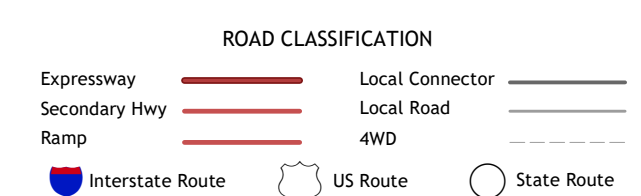
Produced by the United States Geological Survey

North American Datum of 1983 (NAD83)
World Geodetic System of 1984 (WGS84), Projection and
1 000-meter grid/Universal Transverse Mercator, Zone 10U
This map is not a legal document. Boundaries may be
generalized for this map scale. Private lands within government
reservations may not be shown. Obtain permission before
entering private lands.

Imagery.....NAIP, August 2015 - November 2015
Roads.....U.S. Census Bureau, 2016
Names.....GNIS, 2008 - 2019
Hydrography.....National Hydrography Dataset, 1899 - 2019
Contours.....National Elevation Dataset, 2018
Boundaries.....Multiple sources; see metadata file, 2015
Public Land Survey System.....BLM, 2019
Wetlands.....FWS National Wetlands Inventory, 1981



1 Lynden OE N
2 Kendall OE N
3 Lynden
4 Sumas
5 Kendall



CONTOUR INTERVAL 10 FEET
NORTH AMERICAN VERTICAL DATUM OF 1988
This map was produced to conform with the
National Geospatial Program US Topo Product Standard, 2011.
A metadata file associated with this product is draft version 0.6.18

SUMAS OE N, WA, BC
2020

