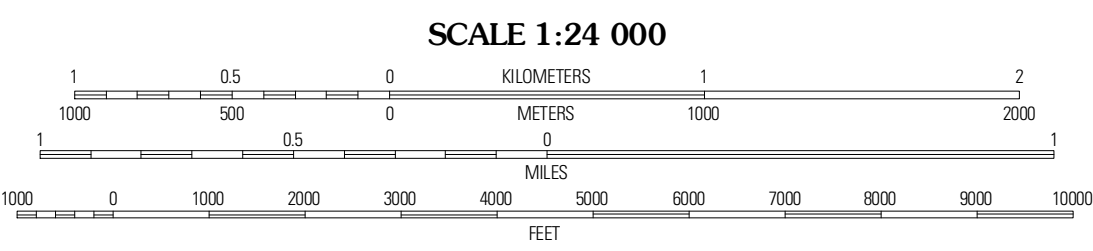
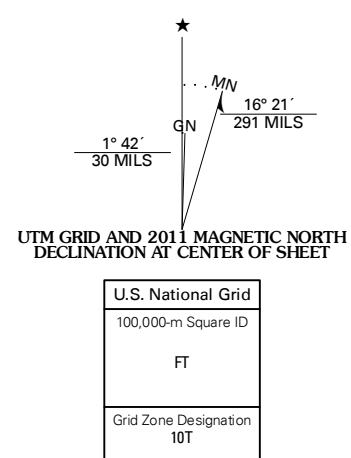


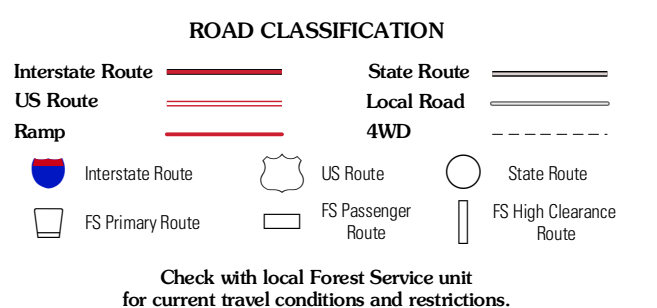
Produced by the United States Geological Survey  
North American Datum of 1983 (NAD83)  
World Geodetic System of 1984 (WGS84). Projection and  
1 000-meter grid: Universal Transverse Mercator, Zone 10T  
10 000-foot ticks: Washington Coordinate System of 1983  
(south zone)

Imagery.....NIP, July 2009  
Roads.....02/06-2010 Tele Atlas  
Roads within US Forest Service Lands.....FSTopo Data  
with limited Forest Service updates, 2009  
Names.....CNIS, 2010  
Hydrography.....National Hydrography Dataset, 2009  
Contours.....National Elevation Dataset, 1999



Red Top Mountain	Liberty	Blenett Pass
Swauk Prairie	Reecer Canyon	
Thorp	Elkensburg North	

ADJOINING 7.5 QUADRANGLES



**SWAUK PRAIRIE, WA**  
2011