

Produced by the United States Geological Survey North American Datum of 1983 (NAD83) World Geodetic System of 1984 (WGS84)...

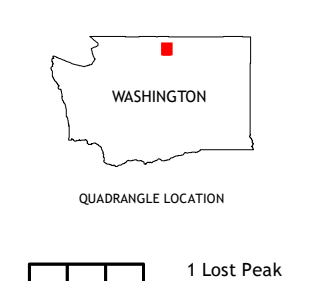
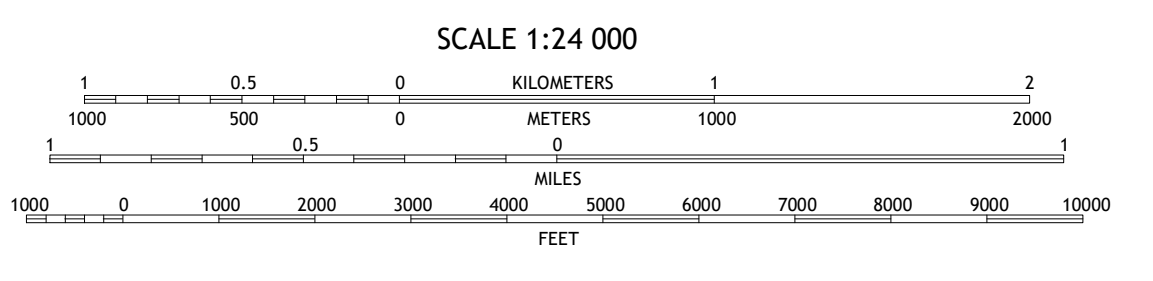



Table with 3 columns: Peak Number, Peak Name, and Peak Elevation. Includes peaks like Lost Peak, Billy Goat Mountain, etc.

ROAD CLASSIFICATION legend listing various road types such as Expressway, Interstate Route, and Local Connector, along with symbols and notes.

