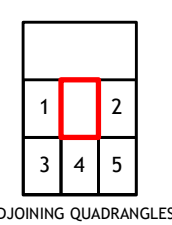
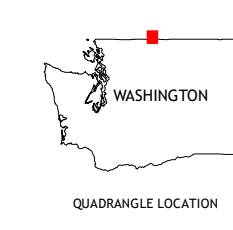
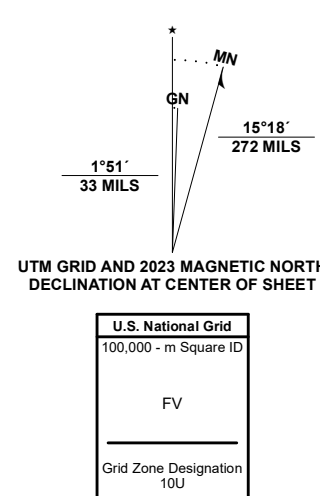


Produced by the United States Geological Survey
 North American Datum of 1983 (NAD83)
 World Geodetic System of 1984 (WGS84), Projection and
 1 000-meter grid; Universal Transverse Mercator, Zone 10U
 This map is not a legal document. Boundaries may be
 generalized for this map scale. Private lands within government
 reservations may not be shown. Obtain permission before
 entering private lands.
 Imagery.....NAIP, October 2017 - November 2017
 Roads.....U.S. Census Bureau, Not Available
 Roads within US Forest Service Lands.....FS Topo Data
 with limited Forest Service updates, Not Available
 Names.....GNS, Not Available
 Hydrography.....National Hydrography Dataset, 2006 - 2019
 Contours.....National Elevation Dataset, 1999
 Boundaries.....Multiple sources; see metadata file 2017 - 2022
 Public Land Survey System.....BLM, 2019
 Wetlands.....FWS National Wetlands Inventory Not Available



- 1 Frosty Creek OE N
- 2 Ashnola Mountain OE N
- 3 Frosty Creek
- 4 Tatoosh Buttes
- 5 Ashnola Mountain

ROAD CLASSIFICATION

Expressway	Local Connector
Secondary Hwy	Local Road
Ramp	4WD
Interstate Route	US Route
FS Primary Route	FS Passenger Route
	FS High Clearance Route
	State Route

Check with local Forest Service unit for current travel conditions and restrictions.

TATOOSH BUTTES OE N, WA, BC
2023

