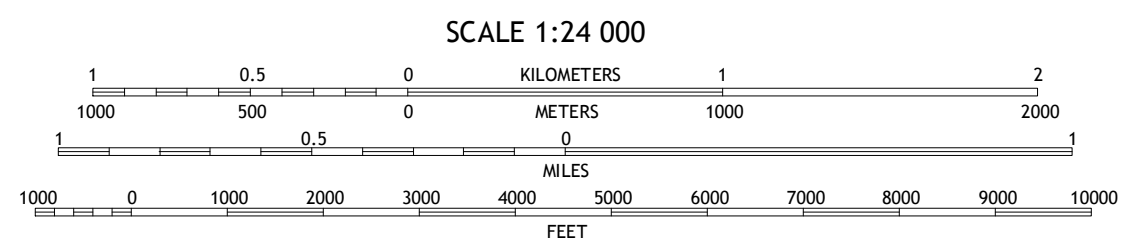
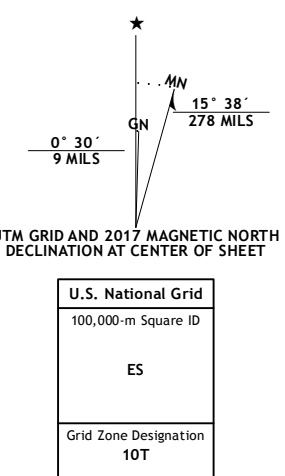


**Produced by the United States Geological Survey**  
 North American Datum of 1983 (NAD83)  
 World Geodetic System of 1984 (WGS84). Projection and 1000-meter grid: Universal Transverse Mercator, Zone 10T  
 10 000-foot ticks: Washington Coordinate System of 1983 (south zone)

This map is not a legal document. Boundaries may be generalized for this map scale. Private lands within government reservations may not be shown. Obtain permission before entering private lands.

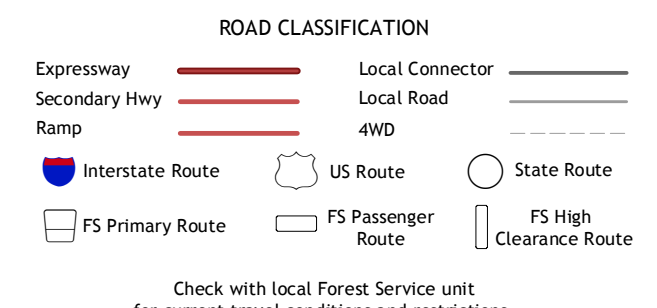
Imagery.....NAIP, November 2015  
 Roads.....U.S. Census Bureau, 2015 - 2016  
 Roads within US Forest Service Lands.....FS Topo Data with limited Forest Service updates, 2012 - 2016  
 Names.....National Hydrography Dataset, 2015  
 Contours.....National Elevation Dataset, 2001  
 Boundaries.....Multiple sources; see metadata file 1972 - 2016  
 Public Land Survey System.....BLM, 2016  
 Wetlands.....FWS National Wetlands Inventory 1977 - 2014



1	2	3
4	5	6
7	8	9

ADJOINING QUADRANGLES

1 Bald Hill  
 2 Eatonville  
 3 Elbe  
 4 Newaukum Lake  
 5 Mineral  
 6 Mossyrock  
 7 Morton  
 8 Glenoma



THE ROCKIES, WA 2017

