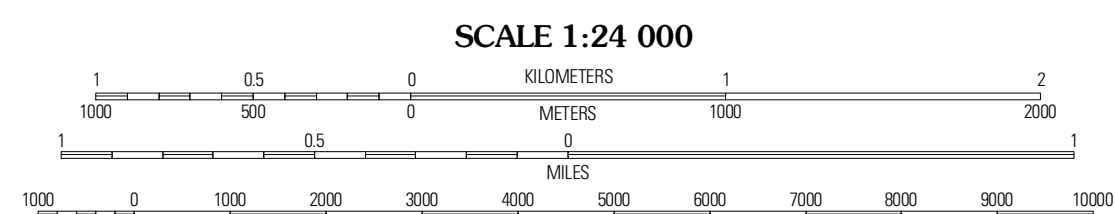
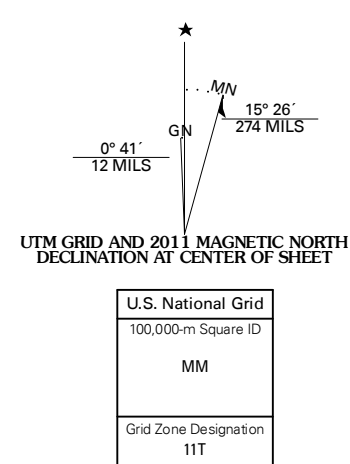


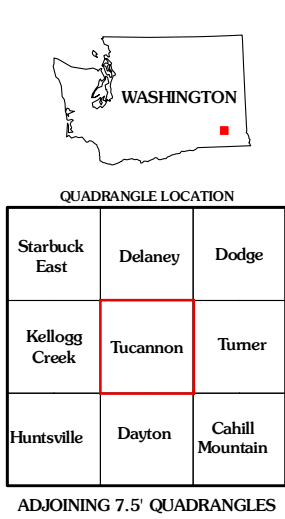


Produced by the United States Geological Survey  
North American Datum of 1983 (NAD83)  
Roads: ©2006-2010 Tele Atlas  
Names: ©2006-2010 Tele Atlas  
Hydrography: ©2009 National Hydrography Dataset, 2009  
Contours: ©2001 National Elevation Dataset, 2001

Imagery: ©2009 NIP, June 2009  
©2006-2010 Tele Atlas  
Names: ©2006-2010 Tele Atlas  
Hydrography: ©2009 National Hydrography Dataset, 2009  
Contours: ©2001 National Elevation Dataset, 2001



CONTOUR INTERVAL 20 FEET  
NORTH AMERICAN VERTICAL DATUM OF 1988  
This map was produced to conform with version 0.5.10 of the  
draft USGS Standards for 7.5-Minute Quadrangle Maps.  
A metadata file associated with this product is draft version 0.5.11



TUCANNON, WA  
2011

QUADRANGLE LOCATION

Starbuck East	Delaney	Dodge
Kellogg Creek	Tucannon	Turner
Hurricane	Dayton	Call Mountain

ADJOINING 7.5 QUADRANGLES