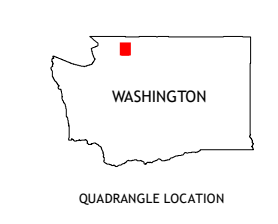
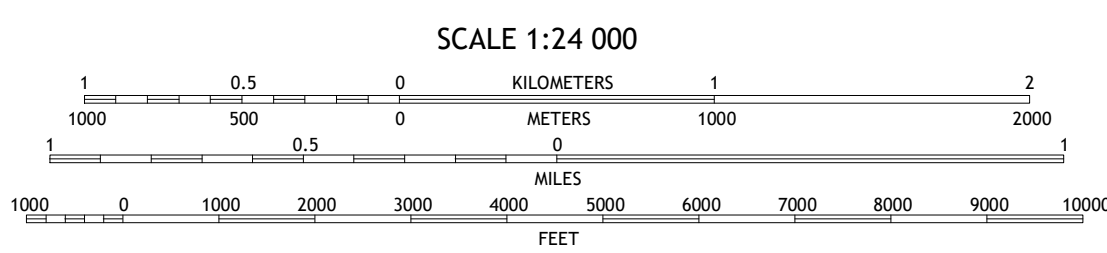



Produced by the United States Geological Survey

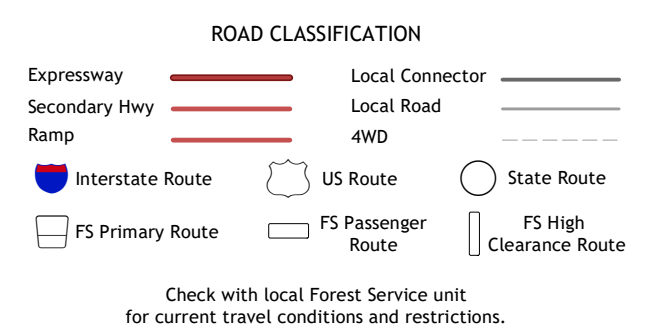
North American Datum of 1983 (NAD83)
World Geodetic System of 1984 (WGS84). Projection and 1 000-meter grid: Universal Transverse Mercator, Zone 10U
This map is not a legal document. Boundaries may be generalized for this map scale. Private Lands within government reservations may not be shown. Obtain permission before entering private lands.

Imagery: N.A.I.P., September 2015 - November 2015
Roads: U.S. Census Bureau, Not Available Data within US Forest Service Lands, FSTopo Data with limited Forest Service updates, 2013
Names: GNS, 1979 - 2019
Hydrography: National Hydrography Dataset, 2004 - 2019
Contours: National Elevation Dataset, 2017
Boundaries: Multiple sources; see metadata file 2019
Public Land Survey System: BLM, 2019
Wetlands: FWS National Wetlands Inventory 1974



| | | | |
|---|---|---|-------------------|
| 1 | 2 | 3 | 1 Canyon Lake |
| 2 | 3 | 4 | 2 Great Mountain |
| 3 | 4 | 5 | 3 Mount Baker |
| 4 | 5 | 6 | 4 Cavanaugh Creek |
| 5 | 6 | 7 | 5 Baker Pass |
| 6 | 7 | 8 | 6 Lyman |
| 7 | 8 | 1 | 7 Hamilton |
| 8 | 1 | 2 | 8 Grandy Lake |

ADJOINING QUADRANGLES



TWIN SISTERS MOUNTAIN, WA
2020

