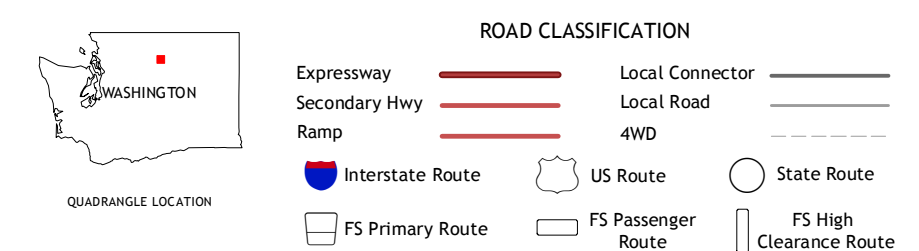
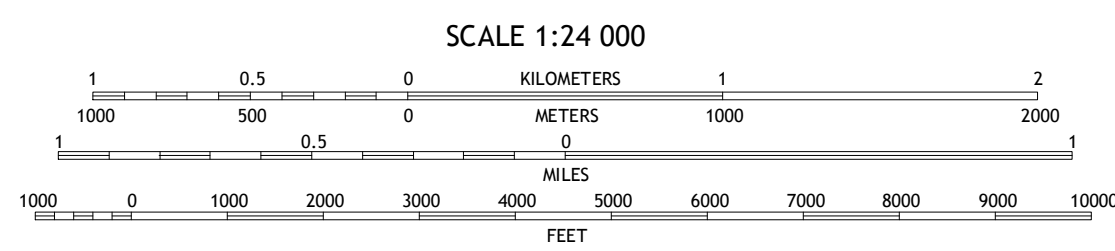
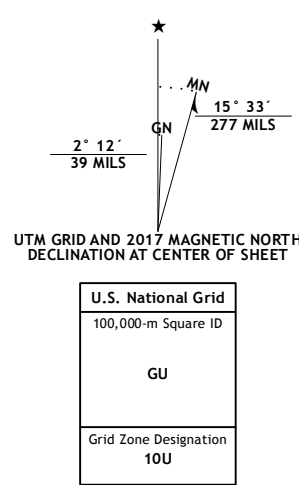


Produced by the United States Geological Survey North American Datum of 1983 (NAD83) World Geodetic System of 1984 (WGS84). Projection and 1 000-meter grid: Universal Transverse Mercator, Zone 10U 10 000-foot ticks: Washington Coordinate System of 1983 (north zone) This map is not a legal document. Boundaries may be generalized for this map scale. Private lands within government reservations may not be shown. Obtain permission before entering private lands. Imagery: NAIIP, January 2016 Roads: U.S. Census Bureau, 2015 - 2016 Roads within US Forest Service Lands: FS Topo Data with limited Forest Service updates, 2012 - 2016 Names: GNIS, 2016 Hydrography: National Hydrography Dataset, 2016 Contours: National Elevation Dataset, 1999 Boundaries: Multiple sources; see metadata file 1972 - 2016 Public Land Survey System: BLM, 2016 Wetlands: FWS National Wetlands Inventory 1977 - 2014



Check with local Forest Service unit for current travel conditions and restrictions.

1	2	3
4	5	6
7	8	9

ADJOINING QUADRANGLES

- 1 Winthrop
- 2 Blue Buck Mountain
- 3 Loisp Loisp Summit
- 4 Twisp West
- 5 Thrappy Mountain
- 6 Hungry Mountain
- 7 Methow
- 8 Knowlton Knob

