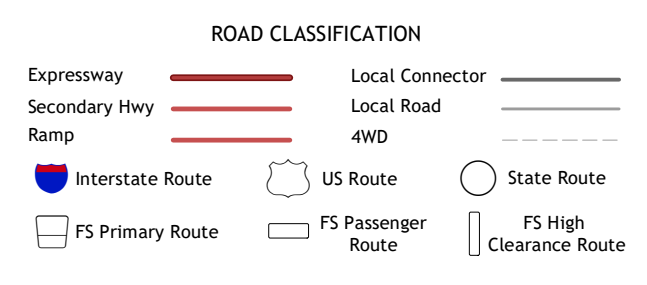
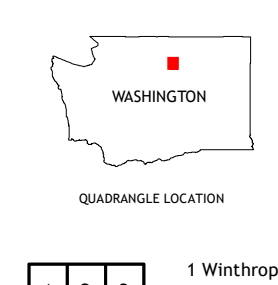
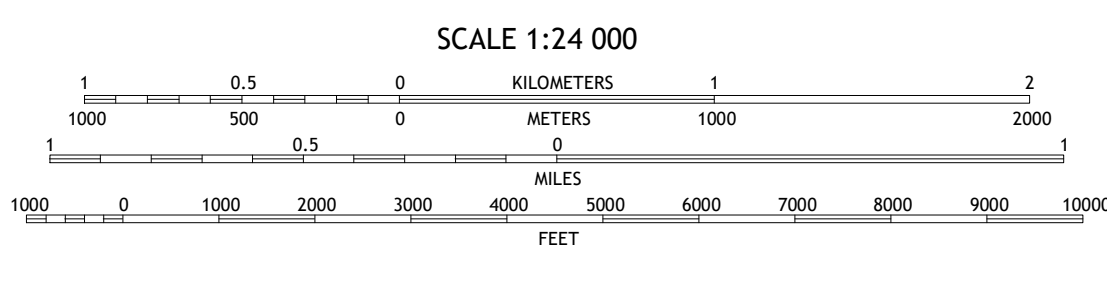
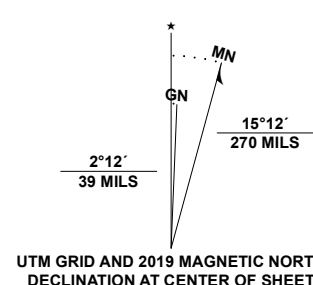


Produced by the United States Geological Survey
North American Datum of 1983 (NAD83)
World Geodetic System of 1984 (WGS84). Projection and 1 000-meter grid/Universal Transverse Mercator, Zone 10U111U
This map is not a legal document. Boundaries may be generalized for this map scale. Private lands within government reservations may not be shown. Obtain permission before entering private lands.

Imagery:.....N.A.P., August 2015 - January 2016
Roads:.....U.S. Census Bureau, 2016
Roads within US Forest Service Lands:.....FSTopo Data with limited Forest Service updates, 2013
Names:.....GNS, 1979 - 2020
Hydrography:.....National Hydrography Dataset, 2005
Contours:.....National Elevation Dataset, 1999
Boundaries:.....Multiple sources; see metadata file, 2017 - 2018
Public Land Survey System:.....BLM, 2019
Wetlands:.....FWS National Wetlands Inventory, 1983



1	2	3	1 Winthrop
4	5	6	2 Blue Buck Mountain
7	8	7	3 Loup Loup Summit
		8	4 Twisp West
			5 Thrapp Mountain
			6 Hungry Mountain
			7 Methow
			8 Knowlton Knob

Check with local Forest Service unit for current travel conditions and restrictions.

TWISP EAST, WA
2020

