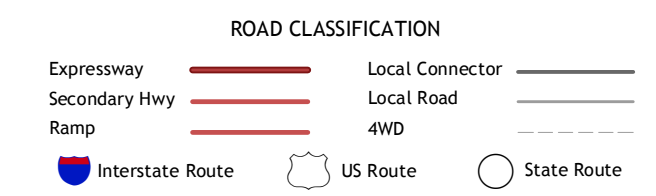
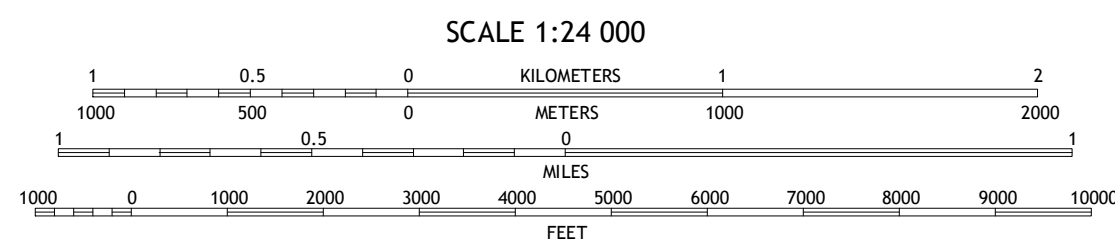
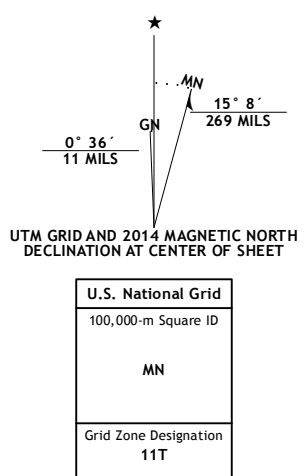


Produced by the United States Geological Survey
North American Datum of 1983 (NAD83)
World Geodetic System of 1984 (WGS84). Projection and
1 000-meter grid: Universal Transverse Mercator, Zone 11T
10 000-foot ticks: Washington Coordinate System of 1983 (north
zone)

This map is not a legal document. Boundaries may be
generalized for this map scale. Private lands within government
reservations may not be shown. Obtain permission before
entering private lands.

Imagery:.....NAIP, July 2011
Roads:.....2006-2013 TomTom
Names:.....GNIS, 2013
Hydrography:.....National Hydrography Dataset, 2011
Contours:.....National Elevation Dataset, 2001
Boundaries:.....Census, IBWC, IBC, USGS, 1972 - 2012
Public Land Survey System:.....BLM, 2011



QUADRANGLE LOCATION

Edwall	Waukon	Medical Lake
Sassini	Tyler	Lance Hills
Sprague	Fishtrap Lake	Amber

TYLER, WA
2014



ADJOINING 7.5 QUADRANGLES