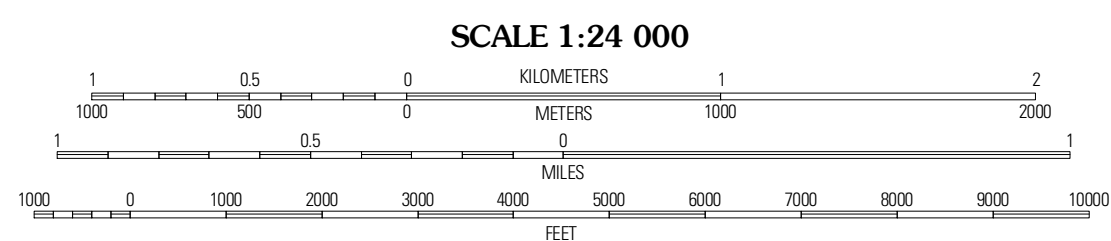
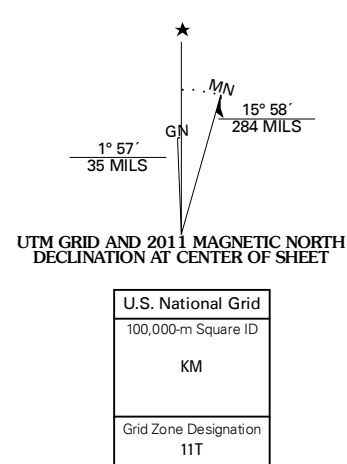




Produced by the United States Geological Survey  
North American Datum of 1983 (NAD83)  
World Geodetic System of 1984 (WGS84). Projection and  
1 000-meter grid: Universal Transverse Mercator, Zone 11T  
10 000-foot ticks: Washington Coordinate System of 1983  
(north and south zones)

Imagery:.....NAIP, June 2009  
Roads:.....©2006-2010 Tele Atlas  
Names:.....GNS, 2009  
Hydrography:.....National Hydrography Dataset, 2009  
Contours:.....National Elevation Dataset, 2001



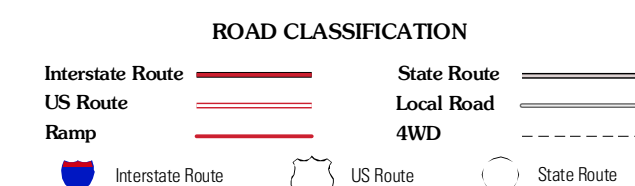
This map was produced to conform with version 0.5.10 of the draft USGS Standards for 7.5-Minute Quadrangle Maps. A metadata file associated with this product is draft version 0.5.11



QUADRANGLE LOCATION

Beverly SE	Smama	Wahuts Peak
Priest Rapids NE	<b>Vernita Bridge</b>	Copate Rapids
Emerson Nipple	Riverland	Cable Butte

ADJOINING 7.5' QUADRANGLES



VERNITA BRIDGE, WA  
2011