

Produced by the United States Geological Survey North American Datum of 1983 (NAD83) World Geodetic System of 1984 (WGS84). Projection and 1 000-meter grid: Universal Transverse Mercator, Zone 11U 10 000-foot ticks: Washington Coordinate System of 1983 (north zone)

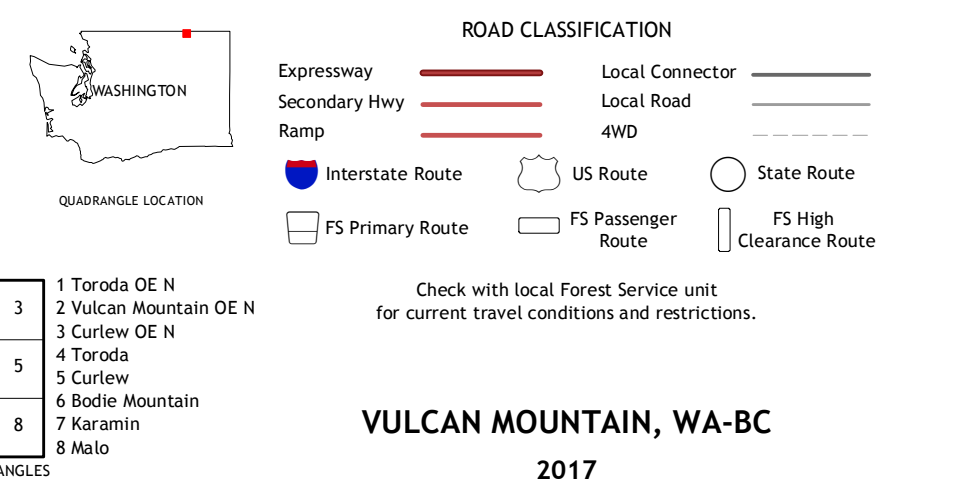
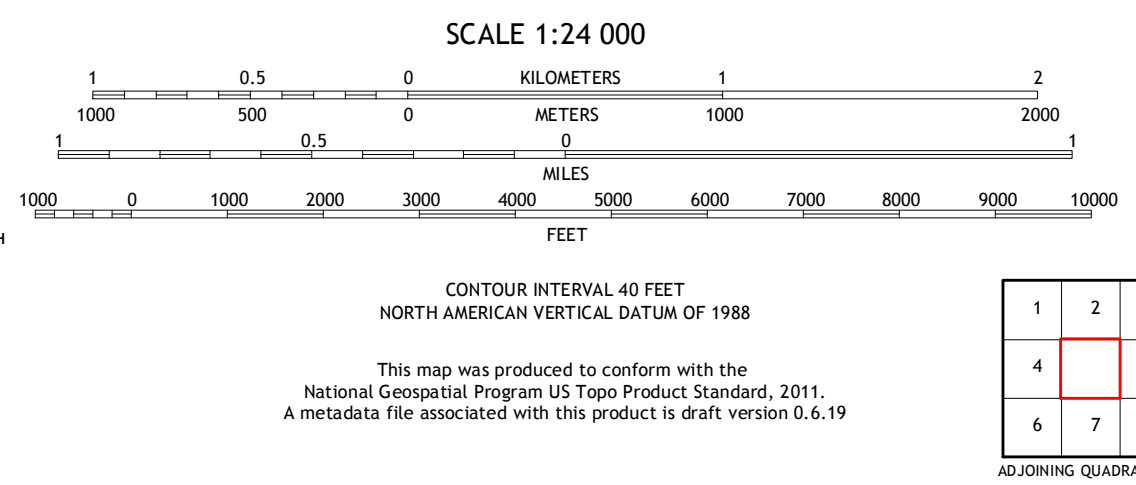
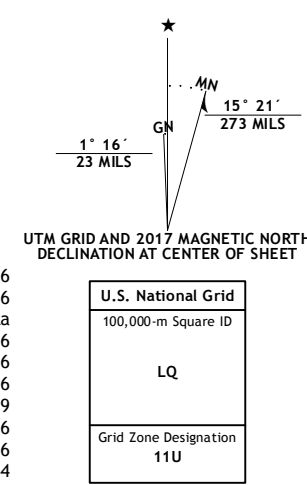


Table with 3 columns and 8 rows listing adjacent quadrangles: 1 Toroda OE N, 2 Vulcan Mountain OE N, 3 Curlew OE N, 4 Toroda, 5 Curlew, 6 Bodie Mountain, 7 Karamin, 8 Halo

VULCAN MOUNTAIN, WA-BC 2017

