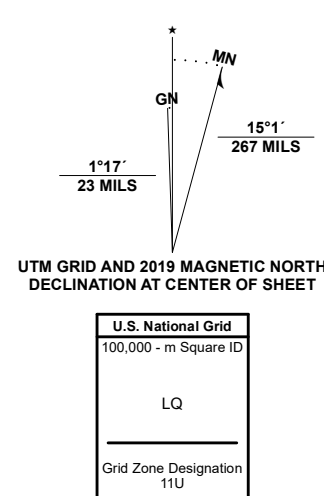


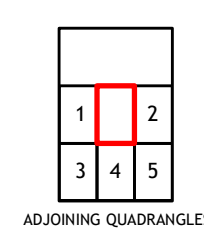
**Produced by the United States Geological Survey**

North American Datum of 1983 (NAD83)  
World Geodetic System of 1984 (WGS84), Projection and  
1 000-meter grid; Universal Transverse Mercator, Zone 11U  
This map is not a legal document. Boundaries may be  
generalized for this map scale. Private lands within government  
reservations may not be shown. Obtain permission before  
entering private lands.

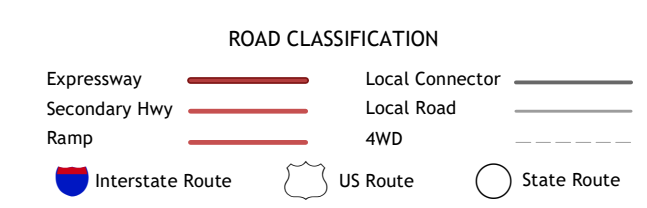
Imagery.....NAIP, August 2015 - January 2016  
Roads.....U.S. Census Bureau, Not Available  
Names.....GNS, Not Available  
Hydrography.....National Hydrography Dataset, 1899 - 2019  
Contours.....National Elevation Dataset, 1999  
Boundaries.....Multiple sources; see metadata file 2015  
Wetlands.....FWS National Wetlands Inventory Not Available



This map was produced to conform with the  
National Geospatial Program US Topo Product Standard, 2011.  
A metadata file associated with this product is draft version 0.6.18



1 Toroda OE N  
2 Curlew OE N  
3 Toroda  
4 Vulcan Mountain  
5 Curlew



**VULCAN MOUNTAIN OE N, WA, BC**

2020

