

Produced by the United States Geological Survey North American Datum of 1983 (NAD83) World Geodetic System of 1984 (WGS84). Projection and 1000-meter grid: Universal Transverse Mercator, Zone 10U 10 000-foot ticks: Washington Coordinate System of 1983 (north zone) This map is not a legal document. Boundaries may be generalized for this map scale. Private lands within government reservations may not be shown. Obtain permission before entering private lands.

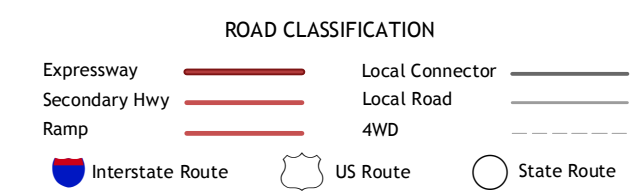
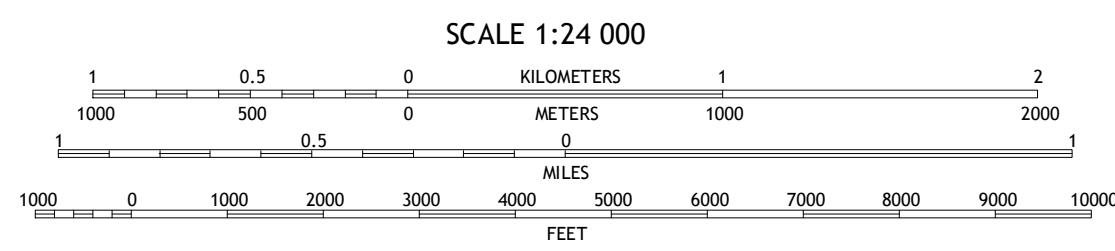
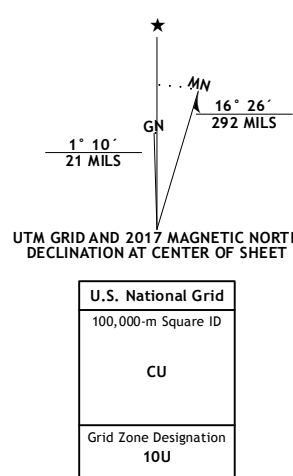


Table with 3 columns and 8 rows showing adjacent quadrangles: 1 Cape Flattery, 2, 3, 4, 5, 6 Makah Bay, 7 Neah Bay, 8 Sekiu River.

WAADAH ISLAND, WA 2017

