

Produced by the United States Geological Survey
North American Datum of 1983 (NAD83)
World Geodetic System of 1984 (WGS84). Projection and 1 000-meter grid: Universal Transverse Mercator, Zone 10T
10 000-foot ticks: Washington Coordinate System of 1983 (south zone)
This map is not a legal document. Boundaries may be generalized for this map scale. Private lands within government reservations may not be shown. Obtain permission before entering private lands.
Imagery: NIP, November 2015
Roads: U.S. Census Bureau, 2015 - 2016
Names: GNS, 2016
Hydrography: National Hydrography Dataset, 2015
Contours: National Elevation Dataset, 1999
Boundaries: Multiple sources; see metadata file 1972 - 2016
Public Land Survey System: BLM, 2016
Wetlands: FWS National Wetlands Inventory 1977 - 2014

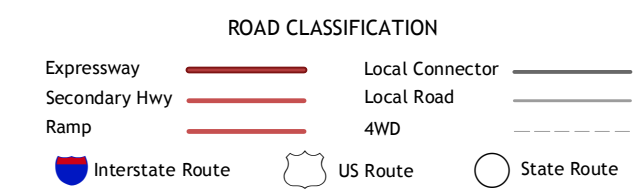
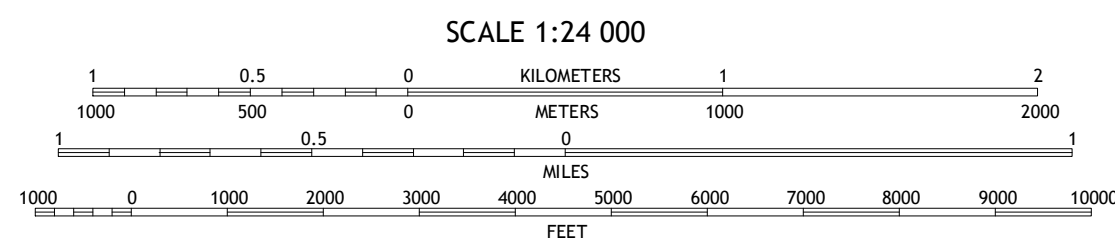
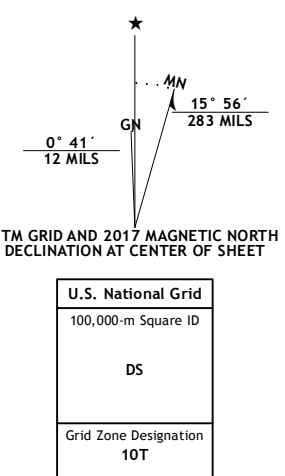


Table of adjacent quadrangles: 1 Westport, 2 Hoquiam, 3 Aberdeen, 4 Grayland, 5 Aberdeen SE, 6 North Cove, 7 Bay Center, 8 South Bend.

WESTERN, WA 2017

