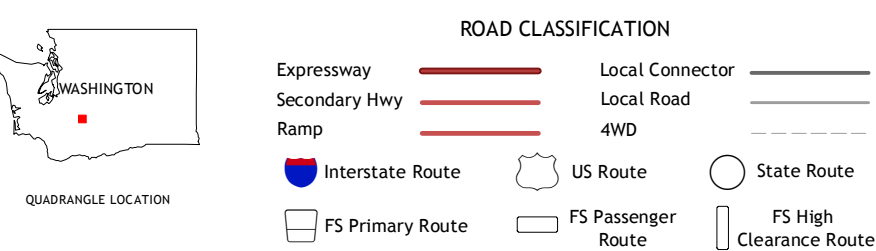
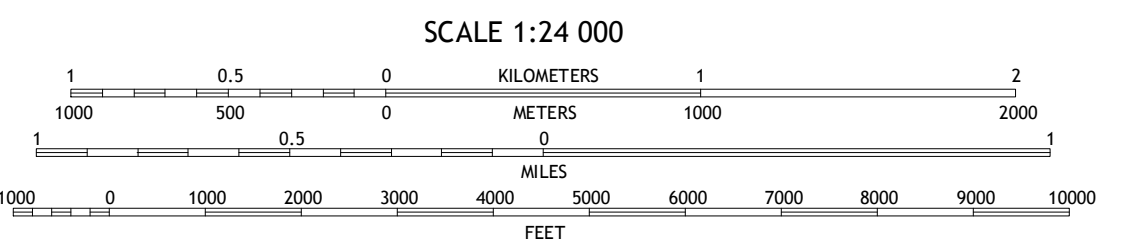
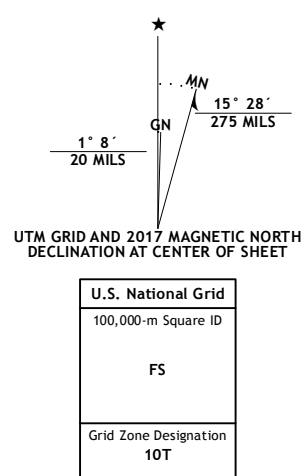


**Produced by the United States Geological Survey**  
North American Datum of 1983 (NAD83)  
World Geodetic System of 1984 (WGS84). Projection and 1000-meter grid: Universal Transverse Mercator, Zone 10T, 10 000-foot ticks: Washington Coordinate System of 1983 (south zone)

This map is not a legal document. Boundaries may be generalized for this map scale. Private lands within government reservations may not be shown. Obtain permission before entering private lands.

**Imagery**.....NAIP, November 2015  
**Roads**.....U.S. Census Bureau, 2015 - 2016  
**Roads within US Forest Service Lands**.....FS Topo Data with limited Forest Service updates, 2012 - 2016  
**Names**.....GNIS, 2016  
**Hydrography**.....National Hydrography Dataset, 2015  
**Contours**.....National Elevation Dataset, 1999  
**Boundaries**.....Multiple sources; see metadata file 1972 - 2016  
**Public Land Survey System**.....BLM, 2016  
**Wetlands**.....FWS National Wetlands Inventory 1977 - 2014



1	2	3
4	5	6
7	8	

ADJOINING QUADRANGLES

- 1 Chinook Pass
- 2 Cougar Lake
- 3 Bumping Lake
- 4 Ohnapocosh Hot Springs
- 5 Spiral Butte
- 6 Packwood Lake
- 7 Old Snowy Mountain
- 8 Pinegrass Ridge

Check with local Forest Service unit for current travel conditions and restrictions.

**WHITE PASS, WA**  
2017

