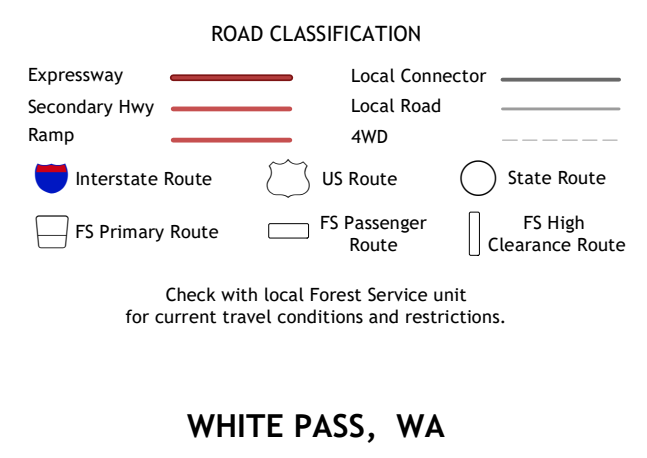
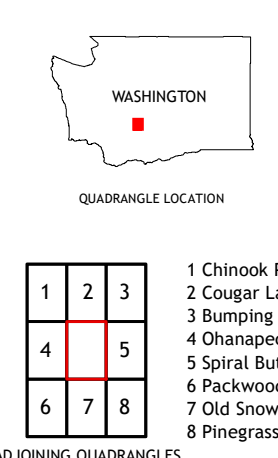
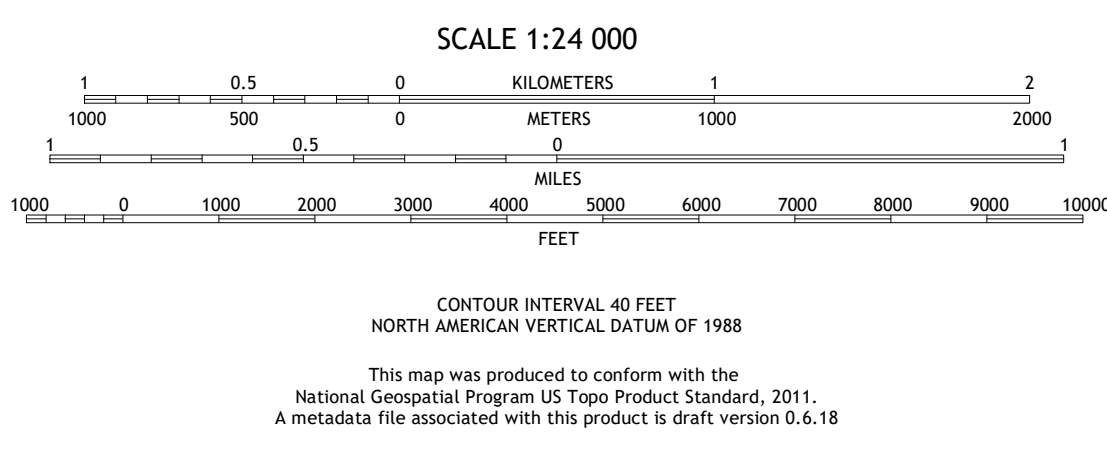
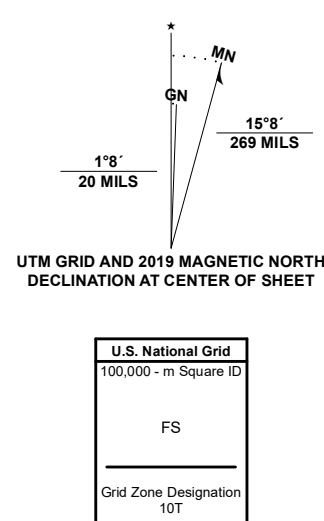


Produced by the United States Geological Survey
North American Datum of 1983 (NAD83)
World Geodetic System of 1984 (WGS84). Projection and 1 000-meter grid-Universal Transverse Mercator, Zone 10T
This map is not a legal document. Boundaries may be generalized for this map scale. Private lands within government reservations may not be shown. Obtain permission before entering private lands.

Imagery:.....NAIP, July 2015 - November 2015
Roads:.....U.S. Census Bureau, Not Available
Roads within US Forest Service Lands:.....FSTopo Data with limited Forest Service updates, 2013
Names:.....GNS, 1979 - 2017
Hydrography:.....National Hydrography Dataset, 1899 - 2019
Contours:.....National Elevation Dataset, 1999
Boundaries:.....Multiple sources; see metadata file, 2019
Public Land Survey System:.....BLM, 2019
Wetlands:.....FWS National Wetlands Inventory 1983 - 1984



1	2	3
4	5	6
7	8	

ADJOINING QUADRANGLES

- Chinook Pass
- Cougar Lake
- Bumping Lake
- Ohanapetosh Hot Springs
- Spiral Butte
- Packwood Lake
- Old Snowy Mountain
- Pinegrass Ridge

WHITE PASS, WA
2020

