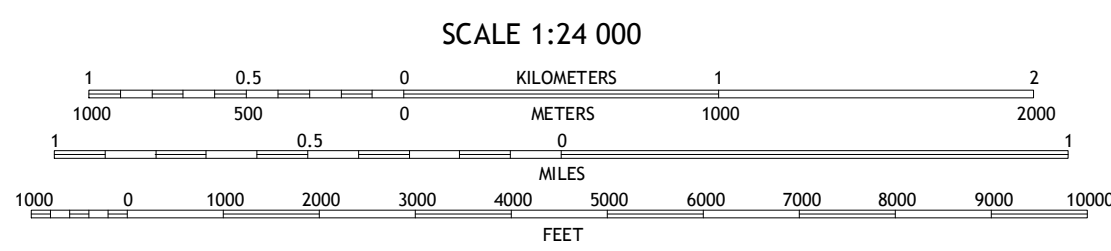
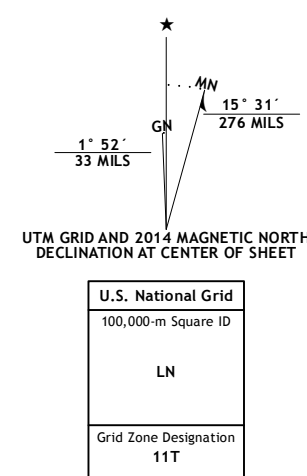
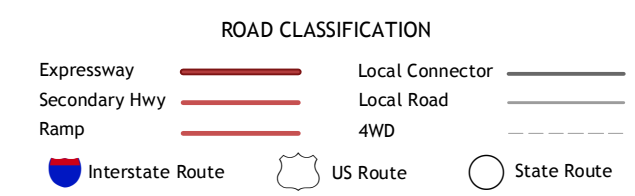


Produced by the United States Geological Survey  
North American Datum of 1983 (NAD83)  
World Geodetic System of 1984 (WGS84). Projection and  
1 000-meter grid: Universal Transverse Mercator, Zone 11T  
10 000-foot ticks: Washington Coordinate System of 1983 (north  
zone)  
This map is not a legal document. Boundaries may be  
generalized for this map scale. Private lands within government  
reservations may not be shown. Obtain permission before  
entering private lands.  
Imagery: NAIP, July 2011  
Roads: ©2006-2013 TomTom  
Names: GNS, 2013  
Hydrography: National Hydrography Dataset, 2011  
Contours: National Elevation Dataset, 2001  
Boundaries: Census, IBC, IBC, USGS, 1972 - 2012  
Public Land Survey System: BLM, 2011



QUADRANGLE LOCATION

Winchester SW	Winchester SE	Moses Lake HW
Royal City	Frenchman Hills Lake	Royal Camp



**WINCHESTER SE, WA**  
2014

