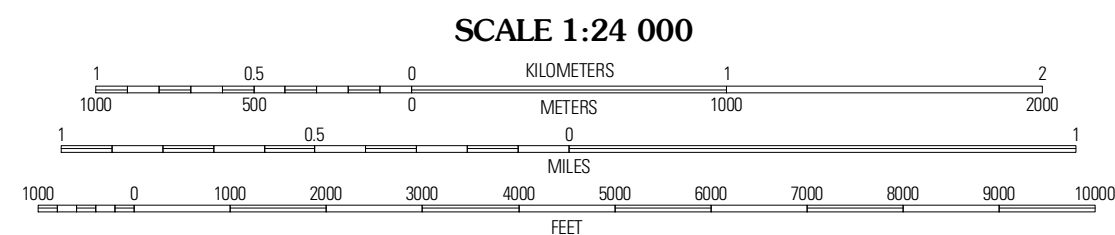

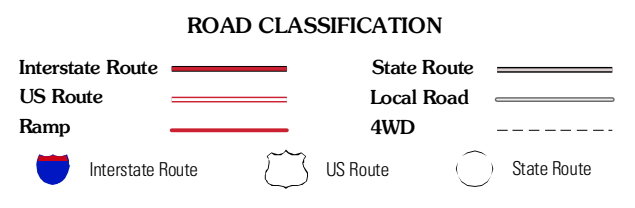
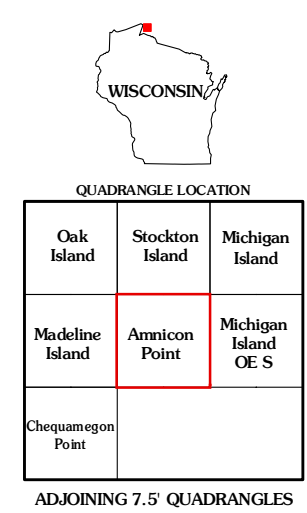


Produced by the United States Geological Survey  
North American Datum of 1983 (NAD83)  
Roads: ©2006-2010 Tele Atlas  
Names: ©2006-2010 GNS, 2008  
Hydrography: National Hydrography Dataset, 2008  
Contours: National Elevation Dataset, 2002

Imagery: NAIP, August 2008  
Roads: ©2006-2010 Tele Atlas  
Names: ©2006-2010 GNS, 2008  
Hydrography: National Hydrography Dataset, 2008  
Contours: National Elevation Dataset, 2002



CONTOUR INTERVAL 10 FEET  
NORTH AMERICAN VERTICAL DATUM OF 1988  
This map was produced to conform with version 0.5.10 of the  
draft USGS Standards for 7.5-Minute Quadrangle Maps.  
A metadata file associated with this product is draft version 0.5.11



AMNICON POINT, WI  
2010