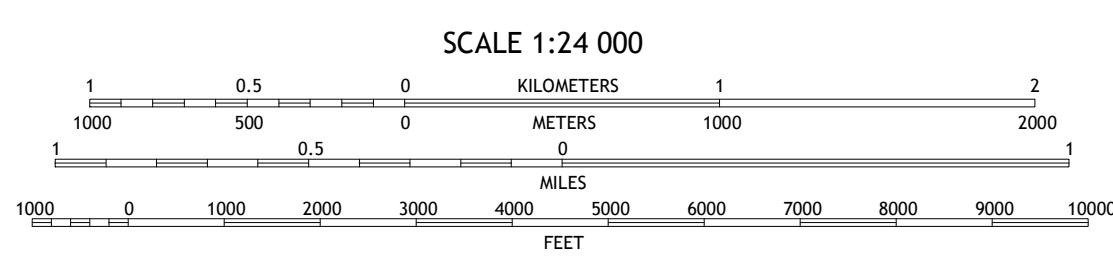



**Produced by the United States Geological Survey**

North American Datum of 1983 (NAD83)  
World Geodetic System of 1984 (WGS84), Projection and  
1 000-meter grid/Universal Transverse Mercator, Zone 15T  
This map is not a legal document. Boundaries may be  
generalized for this map scale. Private lands within government  
reservations may not be shown. Obtain permission before  
entering private lands.

Imagery.....NAIP, July 2017 - November 2017  
Roads.....U.S. Census Bureau, 2018  
Names.....GNIS, 1980  
Hydrography.....National Hydrography Dataset, 2002 - 2018  
Contours.....National Elevation Dataset, 2002  
Boundaries.....Multiple sources; see metadata file 2016 - 2017  
Public Land Survey System.....BLM, 2017 - 2018  
Wetlands.....FWS National Wetlands Inventory 2013



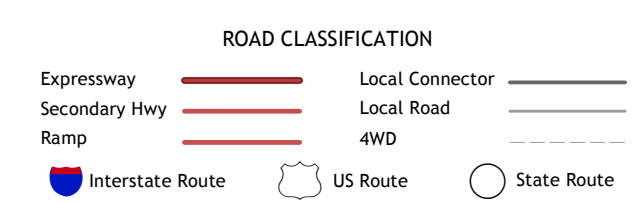
This map was produced to conform with the  
National Geospatial Program US Topo Product Standard, 2011.  
A metadata file associated with this product is draft version 0.6.18



1	2	3
4	5	6

ADJOINING QUADRANGLES

- 1 Oak Island
- 2 Stockton Island
- 3 Michigan Island
- 4 Madeline Island
- 5 Michigan Island OE 5
- 6 Chequamegon Point



**AMNICON POINT, WI**  
2018

