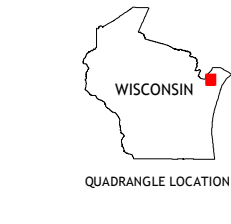
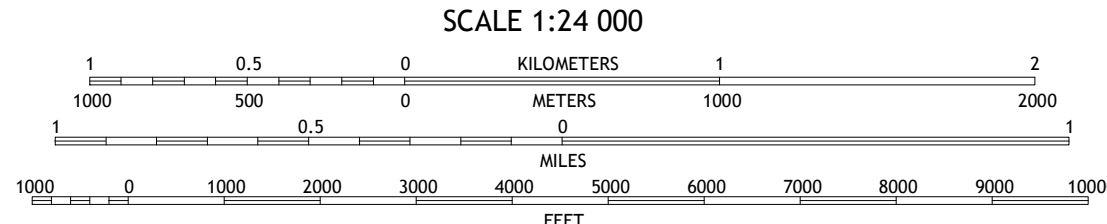
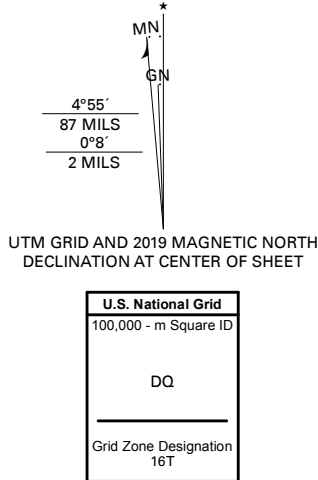


Produced by the United States Geological Survey

North American Datum of 1983 (NAD83)
World Geodetic System of 1984 (WGS84) - Projection and
1 000-meter grid/Universal Transverse Mercator, Zone 16T
This map is not a legal document. Boundaries may be
generalized for this map scale. Private lands within government
reservations may not be shown. Obtain permission before
entering private lands.

Imagery.....NAIP, July 2017 - November 2017
Roads.....U.S. Census Bureau, 2015 - 2018
Names.....GNIS, 1980 - 2018
Hydrography.....National Hydrography Dataset, 2006 - 2018
Contours.....National Elevation Dataset, 1998 - 2008
Boundaries.....Multiple sources: see metadata file, 2016 - 2017
Public Land Survey System.....BLM, 2017 - 2018
Wetlands.....FWS National Wetlands Inventory, 2009



1	2	3
4	5	6
7	8	9

ADJOINING QUADRANGLES

ROAD CLASSIFICATION	
Expressway	Local Connector
Secondary Hwy	Local Road
Ramp	4WD
Interstate Route	US Route
	State Route

BAILEYS HARBOR WEST, WI

2018

