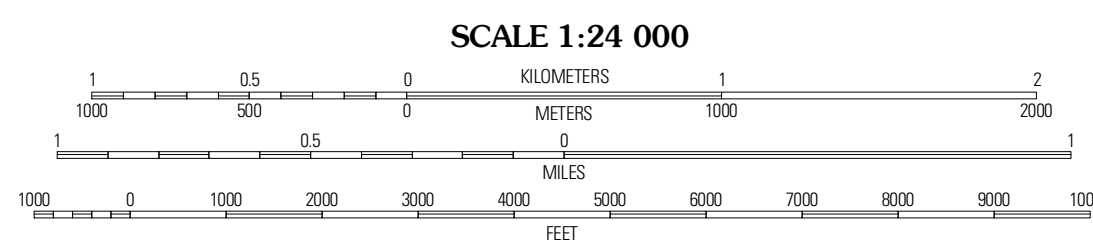





Produced by the United States Geological Survey
North American Datum of 1983 (NAD83)
Roads.....2006-2010 Tele Atlas
Names.....2006-2010 Tele Atlas
Hydrography.....National Hydrography Dataset, 2008
Contours.....National Elevation Dataset, 2008

Imagery.....NAP, July 2008
Roads.....2006-2010 Tele Atlas
Names.....2006-2010 Tele Atlas
Hydrography.....National Hydrography Dataset, 2008
Contours.....National Elevation Dataset, 2008



CONTOUR INTERVAL 20 FEET
NORTH AMERICAN VERTICAL DATUM OF 1988

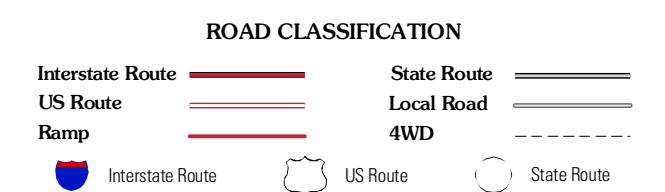
This map was produced to conform with version 0.5.10 of the draft USGS Standards for 7.5-Minute Quadrangle Maps. A metadata file associated with this product is draft version 0.5.11



QUADRANGLE LOCATION

Sauk Prairie	Sauk City	Lodi
Manomonic	Black Earth	Springfield Corners
Blue Mounds	Cross Plains	Middleton

ADJOINING 7.5' QUADRANGLES



BLACK EARTH, WI
2010