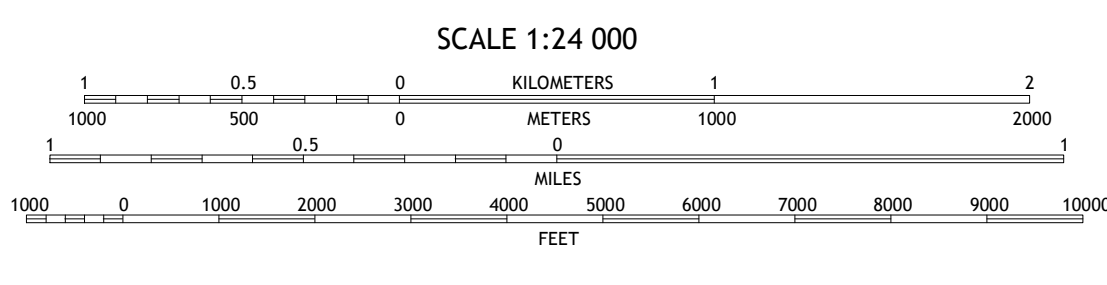
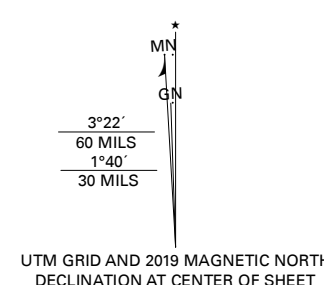


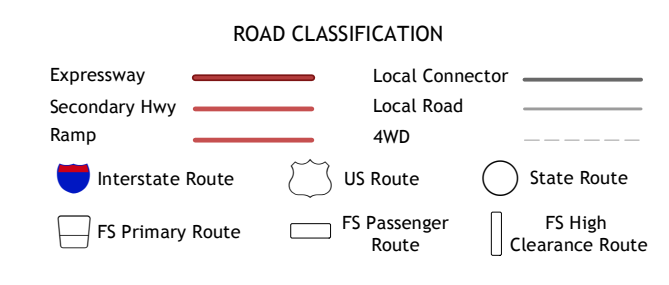
Produced by the United States Geological Survey
North American Datum of 1983 (NAD83)
World Geodetic System of 1984 (WGS84). Projection and 1 000-meter grid/Universal Transverse Mercator, Zone 16T
This map is not a legal document. Boundaries may be generalized for this map scale. Private lands within government reservations may not be shown. Obtain permission before entering private lands.



ADJOINING QUADRANGLES

1	2	3
4	5	6
7	8	

1 Thayer
2 Beaton
3 Watersmeet
4 Thousand Island Lake
5 Land O' Lakes
6 Star Lake
7 Stormy Lake
8 Pioneer Lake



Check with local Forest Service unit for current travel conditions and restrictions.
BLACK OAK LAKE, WI, MI
2018

