



U.S. DEPARTMENT OF THE INTERIOR
U. S. GEOLOGICAL SURVEY

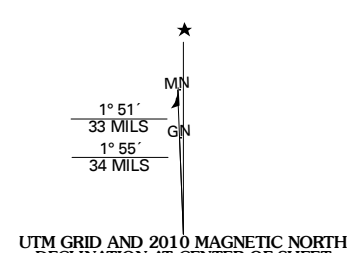


BLUE MOUNDS QUADRANGLE
WISCONSIN
7.5-MINUTE SERIES

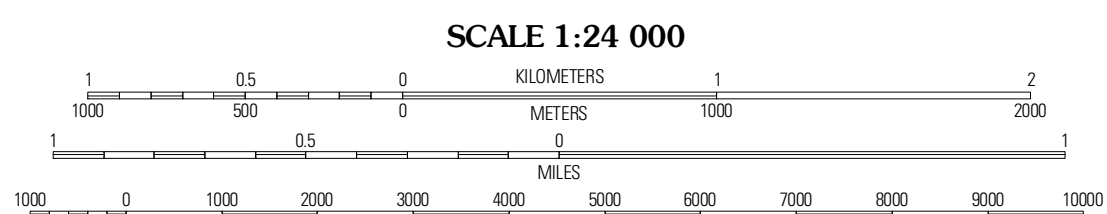


Produced by the United States Geological Survey
North American Datum of 1983 (NAD83)
World Geodetic System of 1984 (WGS84). Projection and
1 000-meter grid. Universal Transverse Mercator, Zone 16T
10 000-foot ticks Wisconsin Coordinate System of 1983
(south zone)

Imagery.....N.A.I.P., August 2008
Roads.....©2006-2010 Tele Atlas
Names.....GNIS, 2008
Hydrography.....National Hydrography Dataset, 2008
Contours.....National Elevation Dataset, 2002



U.S. National Grid 100,000m Square ID
BN
Grid Zone Designation 18T

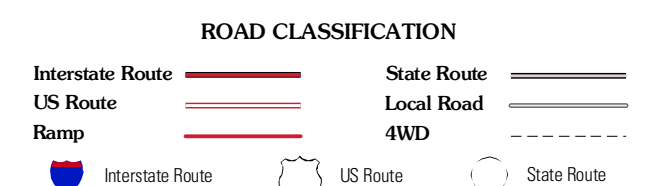


CONTOUR INTERVAL 20 FEET
NORTH AMERICAN VERTICAL DATUM OF 1988

This map was produced to conform with version 0.5.10 of the
draft USGS Standards for 7.5-Minute Quadrangle Maps.
A metadata file associated with this product is draft version 0.5.11



Adjoining 7.5' Quadrangles	<table border="1"> <tr> <td>Arena</td> <td>Mazomanie</td> <td>Black Earth</td> </tr> <tr> <td>Barneveld</td> <td>Blue Mounds</td> <td>Cross Plains</td> </tr> <tr> <td>Hollandale</td> <td>Dakotville</td> <td>Mount Vernon</td> </tr> </table>	Arena	Mazomanie	Black Earth	Barneveld	Blue Mounds	Cross Plains	Hollandale	Dakotville	Mount Vernon
Arena	Mazomanie	Black Earth								
Barneveld	Blue Mounds	Cross Plains								
Hollandale	Dakotville	Mount Vernon								



BLUE MOUNDS, WI
2010