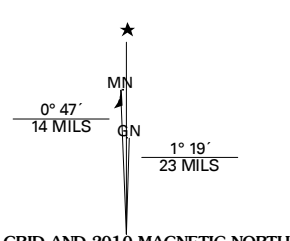


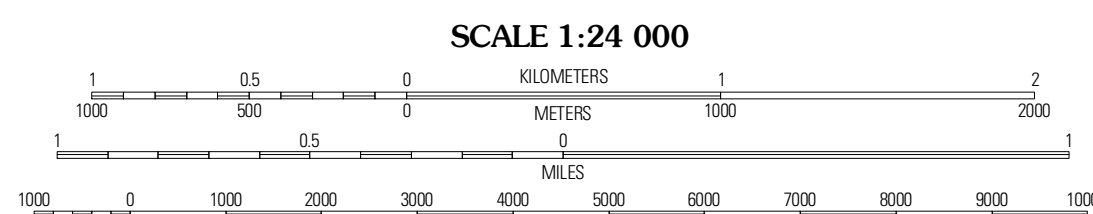


Produced by the United States Geological Survey  
North American Datum of 1983 (NAD83)  
World Geodetic System of 1984 (WGS84). Projection and  
1 000-meter grid: Universal Transverse Mercator, Zone 15T  
10 000-foot ticks: Wisconsin Coordinate System of 1983  
(south zone)

Imagery:.....NAP, August 2008  
Roads:.....©2006-2010 Tele Atlas  
Names:.....National Hydrography Dataset, 2008  
Contours:.....National Elevation Dataset, 2004



U.S. National Grid 100,000m Square ID
XH
Grid Zone Designation 18T



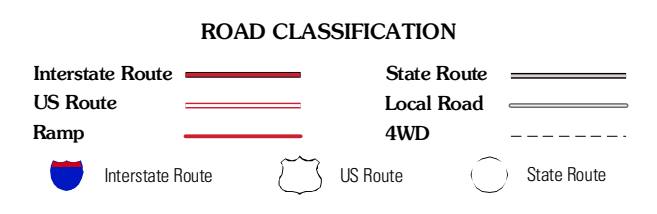
CONTOUR INTERVAL 20 FEET  
NORTH AMERICAN VERTICAL DATUM OF 1988  
This map was produced to conform with version 0.5.10 of the  
draft USGS Standards for 7.5-Minute Quadrangle Maps.  
A metadata file associated with this product is draft version 0.5.11



QUADRANGLE LOCATION

Harpers Ferry	Eastman	Crowley Ridge
Prairie du Chien	<b>Bridgeport</b>	Wausau West
Cluston	Brodville	Bloomington

ADJOINING 7.5 QUADRANGLES



**BRIDGEPORT, WI**  
2010