



U.S. DEPARTMENT OF THE INTERIOR
U. S. GEOLOGICAL SURVEY

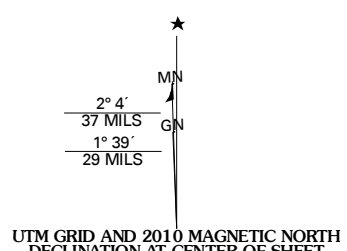


BRODHEAD WEST QUADRANGLE
WISCONSIN-ILLINOIS
7.5-MINUTE SERIES

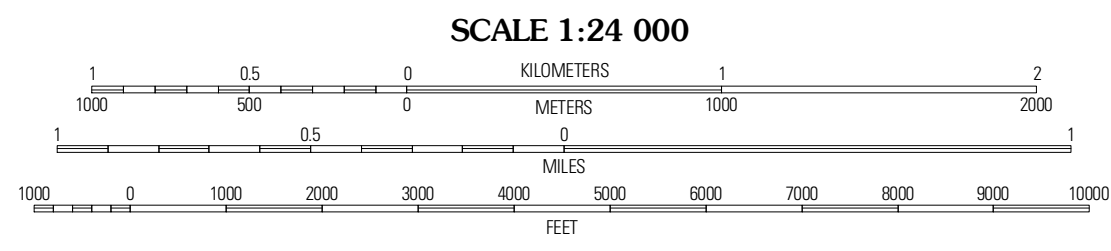


Produced by the United States Geological Survey
North American Datum of 1983 (NAD83)
World Geodetic System of 1984 (WGS84). Projection and
1 000-meter grid: Universal Transverse Mercator, Zone 16T
10 000-foot ticks: Wisconsin Coordinate System of 1983
(south zone) and Illinois Coordinate System of 1983
(west zone)

Imagery: NADIP, July 2008
Roads: 62006-2010 File: Aides
Names: GNIS, 2008
Hydrography: National Hydrography Dataset, 2008
Contours: National Elevation Dataset, 1999



U.S. National Grid
100,000 Square ID
1 00
BN CN
Grid Zone Designation
16T



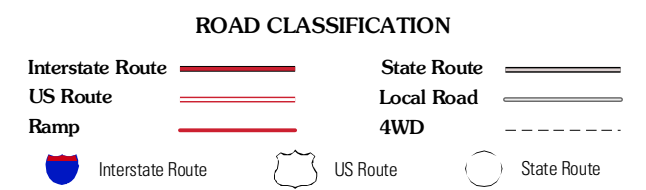
CONTOUR INTERVAL 10 FEET
NORTH AMERICAN VERTICAL DATUM OF 1988
This map was produced to conform with version 0.5.10 of the
draft USGS Standards for 7.5-Minute Quadrangle Maps.
A metadata file associated with this product is draft version 0.5.11



QUADRANGLE LOCATION

Monticello	Albany	Orfordville
Juda	Brodhead West	Brodhead East
Dakota	Davis	Durand

ADJOINING 7.5' QUADRANGLES



BRODHEAD WEST, WI-IL
2010