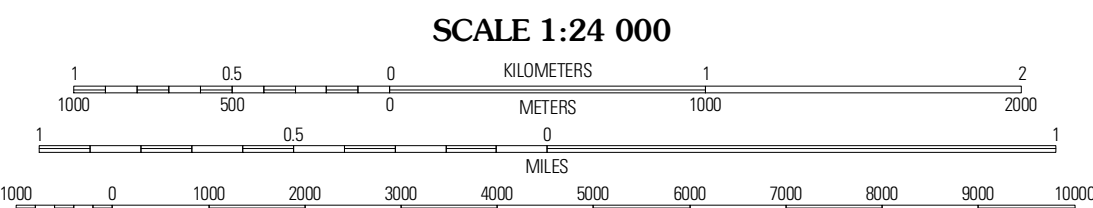



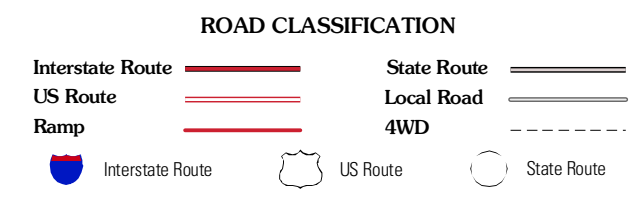
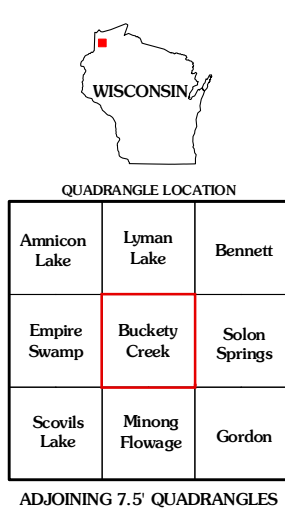


Produced by the United States Geological Survey  
North American Datum of 1983 (NAD83)  
Roads: ©2006-2010 Tele Atlas  
World Geodetic System of 1984 (WGS84), Projection and  
1 000-meter grid: Universal Transverse Mercator, Zone 15T  
Hydrography: ©2008 National Hydrography Dataset, 2008  
Contours: ©2002 National Elevation Dataset, 2002

Imagery: ©2008 NAIP, August 2008  
©2006-2010 Tele Atlas  
Names: ©2008 GNS, 2008  
Hydrography: ©2008 National Hydrography Dataset, 2008  
Contours: ©2002 National Elevation Dataset, 2002



CONTOUR INTERVAL 10 FEET  
NORTH AMERICAN VERTICAL DATUM OF 1988  
This map was produced to conform with version 0.5.10 of the  
draft USGS Standards for 7.5-Minute Quadrangle Maps.  
A metadata file associated with this product is draft version 0.5.11



**BUCKETTY CREEK, WI**  
2010

QUADRANGLE LOCATION

American Lake	Lynman Lake	Bennett
Empire Swamp	Bucketty Creek	Solon Springs
Scotts Lake	Minong Flowage	Gordon

ADJOINING 7.5' QUADRANGLES