



U.S. DEPARTMENT OF THE INTERIOR  
U. S. GEOLOGICAL SURVEY

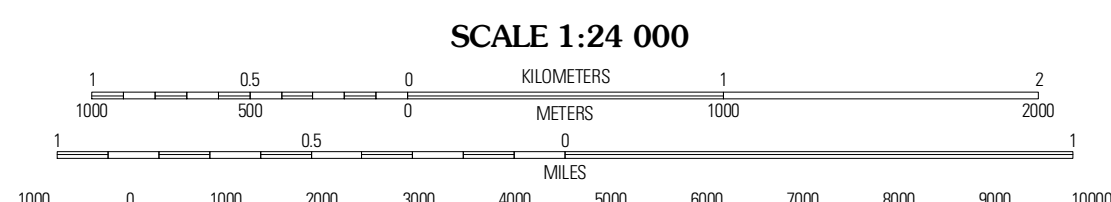



CASSVILLE QUADRANGLE  
WISCONSIN-IOWA  
7.5-MINUTE SERIES



Produced by the United States Geological Survey  
North American Datum of 1983 (NAD83)  
World Geodetic System of 1984 (WGS84). Projection and  
10 000-foot ticks: Wisconsin Coordinate System of 1983  
(south zone) and Iowa Coordinate System of 1983  
(north zone)

Imagery.....NAIP, July 2008 - September 2009  
Roads.....62006-2010 Tele Atlas  
Names.....GNIS, 2008  
Hydrography.....National Hydrography Dataset, 2008  
Contours.....National Elevation Dataset, 2004



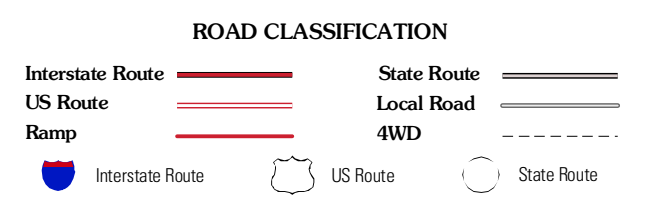
CONTOUR INTERVAL 10 FEET  
NORTH AMERICAN VERTICAL DATUM OF 1988

This map was produced to conform with version 0.5.10 of the  
draft USGS Standards for 7.5-Minute Quadrangle Maps.  
A metadata file associated with this product is draft version 0.5.11



QUADRANGLE LOCATION

|              |            |           |
|--------------|------------|-----------|
| Gatterberg   | Beetown    | Hurricane |
| Turkey River | Cassville  | Baltown   |
| New Vienna   | Holy Cross | Sherill   |



CASSVILLE, WI-IA  
2010