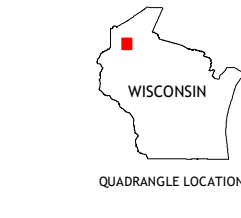
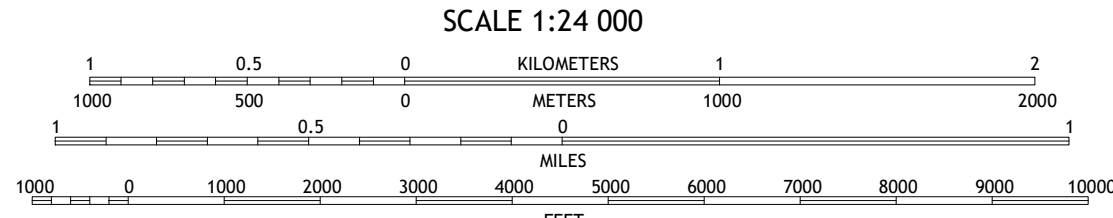
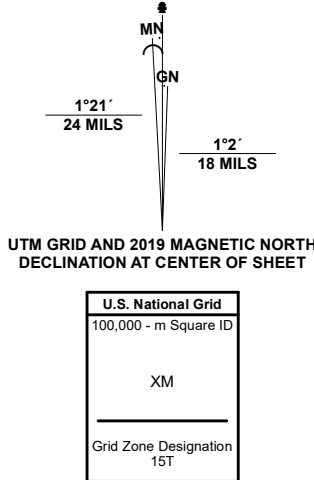


Produced by the United States Geological Survey

North American Datum of 1983 (NAD83)
World Geodetic System of 1984 (WGS84). Projection and
1 000-meter grid/Universal Transverse Mercator, Zone 17T
This map is not a legal document. Boundaries may be
generalized for this map scale. Private lands within government
reservations may not be shown. Obtain permission before
entering private lands.
Imagery.....NAIP, October 2018 - November 2018
Roads.....U.S. Census Bureau, 2015 - 2018
Names.....GNIS, Not Available
Hydrography.....National Hydrography Dataset, 2000 - 2018
Contours.....National Elevation Dataset, 2020 - 2020
Boundaries.....Multiple sources; see metadata file 2019 - 2021
Public Land Survey System.....BLM, 2017 - 2020
Wetlands.....FWS National Wetlands Inventory 2002 - 2012



1	2	3
4	5	6
7	8	9

- 1 Metzger Lake
- 2 Ellison Lake
- 3 Upper Eau Claire Lake
- 4 Chittamo
- 5 Totagatic Lake
- 6 Stanberry West
- 7 Stanberry East
- 8 Hayward

ROAD CLASSIFICATION	
Expressway	Local Connector
Secondary Hwy	Local Road
Ramp	4WD
Interstate Route	US Route
	State Route

