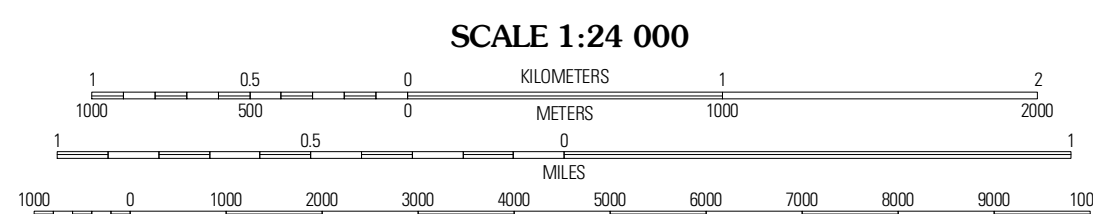



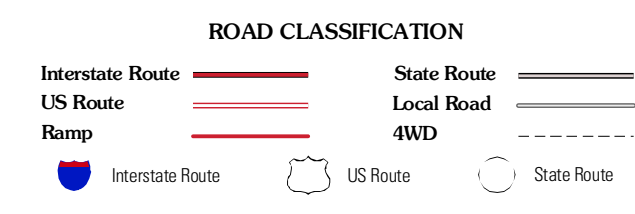
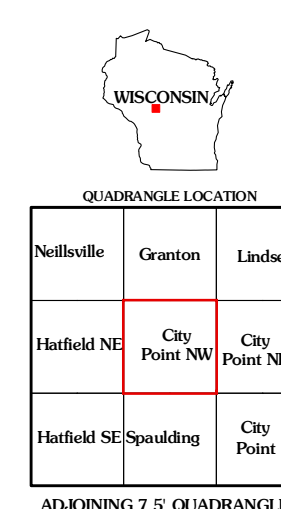


Produced by the United States Geological Survey
North American Datum of 1983 (NAD83)
Roads: National Atlas, August 2008
World Geodetic System of 1984 (WGS84) Projection and
1 000-meter grid: Universal Transverse Mercator, Zone 15T
10 000-foot ticks: Wisconsin Coordinate System of 1983
(central zone)

Imagery: NAIP, August 2008
Roads: National Atlas, August 2008
Hydrography: National Hydrography Dataset, 2008
Contours: National Elevation Dataset, 1999



CONTOUR INTERVAL 10 FEET
NORTH AMERICAN VERTICAL DATUM OF 1988
This map was produced to conform with version 0.5.10 of the
draft USGS Standards for 7.5-Minute Quadrangle Maps.
A metadata file associated with this product is draft version 0.5.11



CITY POINT NW, WI
2010